





**LEGEND**

-  SIGN LOCATION - TRIPOD MOUNT
-  CHANNELING DEVICES
-  TYPE III BARRICADE
-  CLOSURE AREA


**DETOUR  
WORK ZONE SIGNAGE**

- NOTES:**
1. COORDINATE DETOUR WITH COUNTY AT LEAST ONE WEEK IN ADVANCE OF PLANNED DETOUR.
  2. ACCESS SHALL BE MAINTAINED TO EACH PARCEL ALONG THE PROJECT.
  3. ROADWAY SHALL BE RESTORED TO FINISH ELEVATION BY THE END OF THE DAY, AND SIGNED ACCORDINGLY.
  4. DETOUR SHALL BE UTILIZED FOR DRYWELL, PIPE, AND CATCH BASIN INSTALLATION ON MAIN STREET, AND SHALL NOT EXCEED 5 WORKING DAYS.
  5. ALL SIGNS SHOWN ARE CONSTRUCTION SIGN CLASS B, AND SHALL BE INCIDENTAL TO THE "PROJECT TEMPORARY TRAFFIC CONTROL" BID ITEM.
  6. DETOUR PLAN SHALL BE USED IN CONJUNCTION WITH CONSTRUCTION TRAFFIC CONTROL SIGNAGE SHOWN ON SHEET TC2 WHEN FLAGGERS ARE UTILIZED.
  7. SIGNS NOT UTILIZED SHALL BE COVERED.



FILE NAME: N:\Projects\CRP\CRP737\_Orchard\_Street\_Drainage\CRP737\_Civil3D\WF\2022\_Shortcuts\Construction Drawings\CRP737 - 5 Detour.dwg

DESIGNED BY:	REVISIONS	DATE	BY
L. Dillin, PE			
REVIEWED BY: J. Patrick, PE			
DRAWN BY: L. Dillin, PE			
PLOT DATE: 4/11/2023	AS-BUILT		



**Chelan County**  
Public Works Department  
316 Washington Street, Suite 402  
Wenatchee, Washington, 98801  
509. 667. 6415  
www.co.chelan.wa.us



**ORCHARD STREET DRAINAGE**  
*Improvement Project*  
Detour Signage Plan

C.R.P. 737	
Dwg. No.	Sheet No.
TC1	5