Site Assessments

- Public access and landownership
- Hydraulic gradient
- Safety
- Habitat impacts / opportunities
- Geomorphology, bed / bank material
- Existing infrastructure

Wenatchee River Hydrology

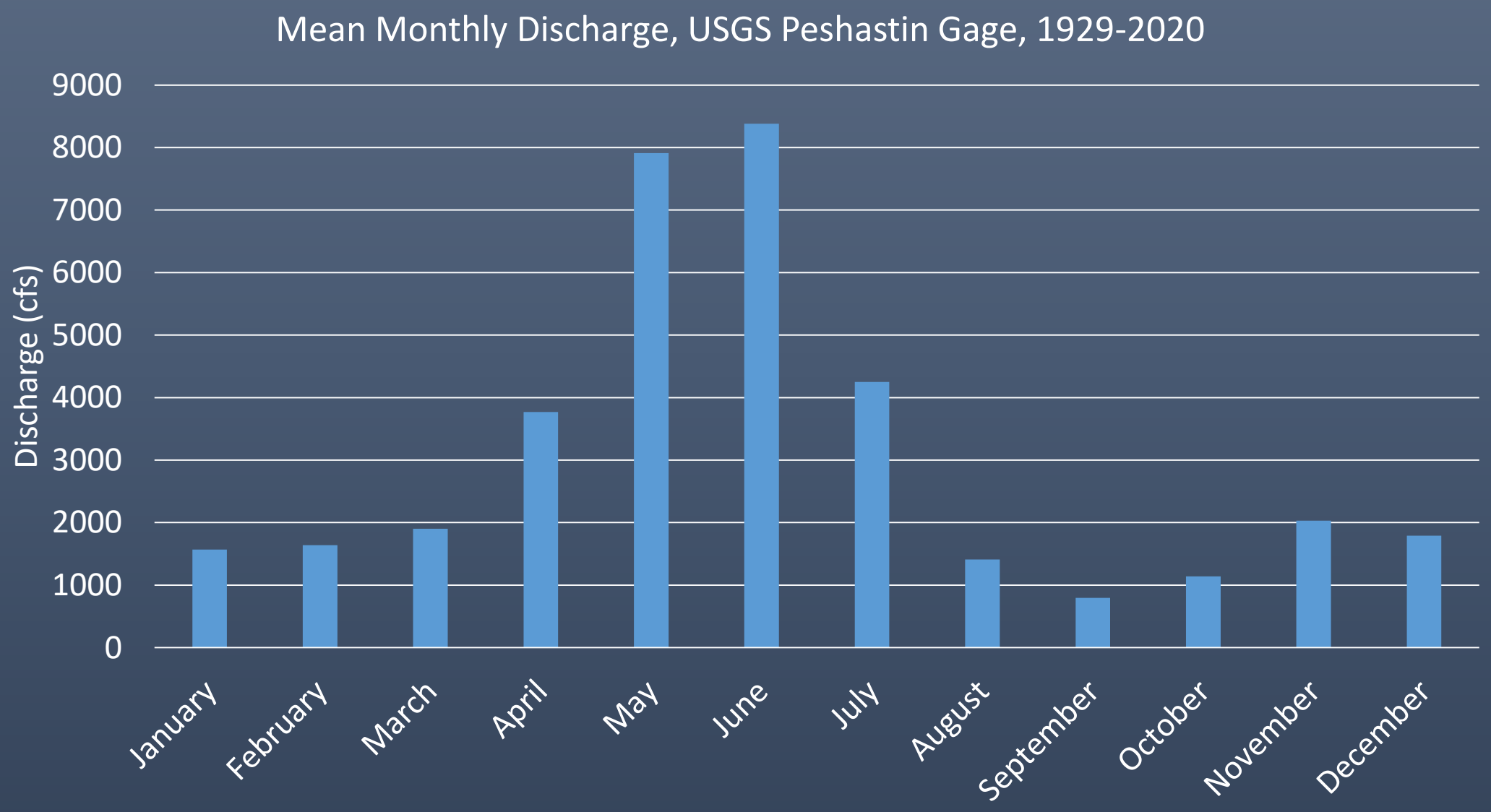

Site Assessments

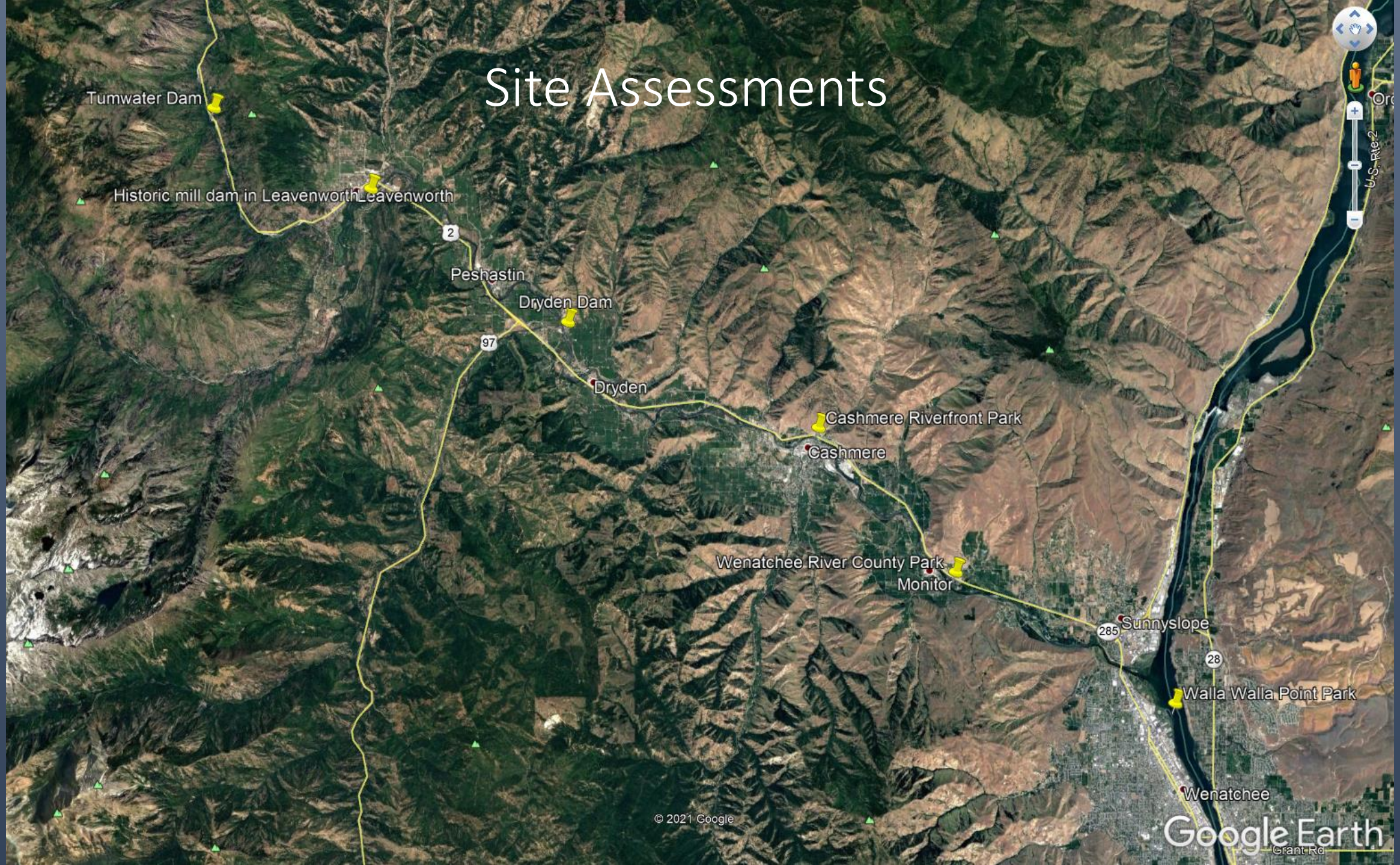


5/7/2015
2
Tumwater High Head dam
U.S. Rte 2
© 2021 Google
Google Earth


5/7/2015
Evans St
Center St
Benton St
Whitman St
Sherbourne St
Division St
12th St
10th St
Edelweiss Weg
9th St
8th St
Front St
2
Historic mill dam in Leavenworth
Dye Rd
Hill St
Embroden Rd
E Leavenworth Rd
Mountain Home Rd
3rd St
Commercial St
River St
189
© 2021 Google
Google Earth

Constructed of timber, boulders and concrete the dam raised the river level six or more feet.

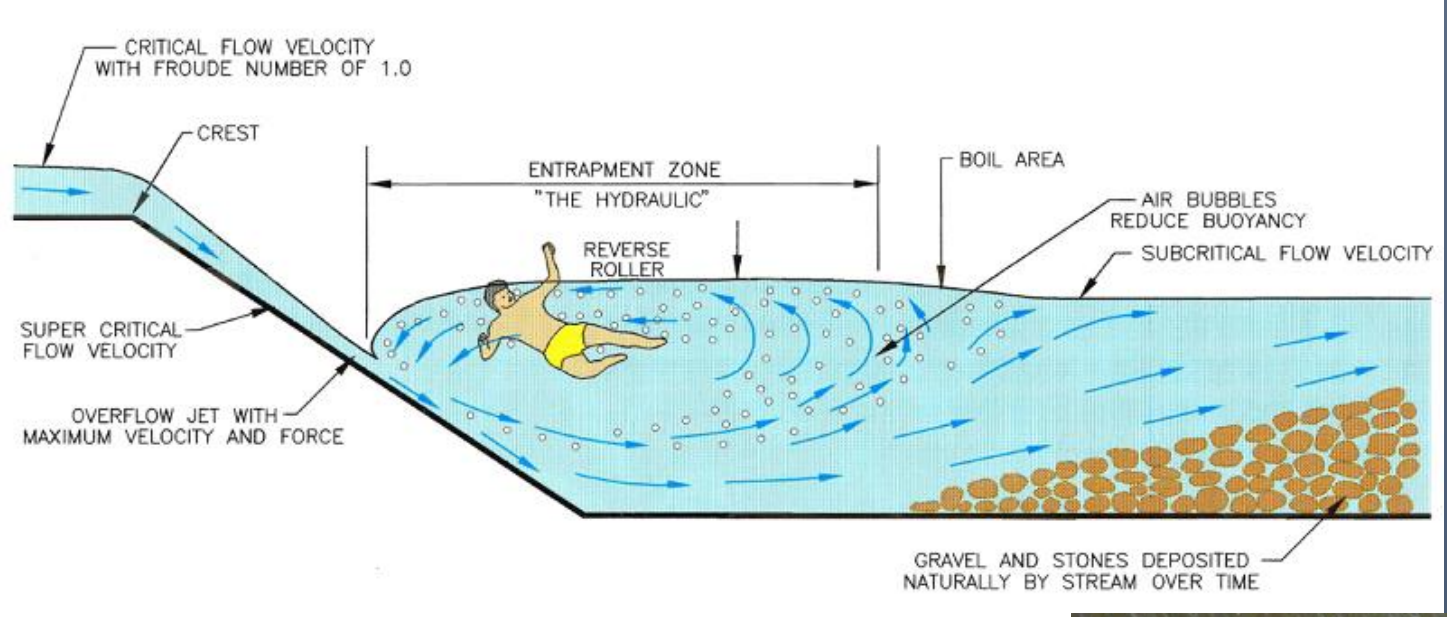

Courtesy of Wright Water Engineers, Inc. and ASDSO.
Source: Wright, Kenneth R., Kelly, Jonathan M., Houghtalen, Robert J., & Bonner, Mark R. "Emergency Rescues at Low-Head D
1995, the 12th annual conference of the Association of State Dam Safety Officials, Atlanta, GA, September 1995.


5/7/2015
N
Nahahum Canyon Rd
2
U.S. Rte 2
Apiets Way
Prospect St
North St
E Pleasant Ave
N Division St
© 2021 Google
Riverside Dr
Google Earth


5/7/2015
N
Nahahum Canyon Rd
2
U.S. Rte 2
Apiets Way
Prospect St
North St
E Pleasant Ave
N Division St
© 2021 Google
Riverside Dr
Google Earth


6/2006
N
Nahahum Canyon Rd
2
U.S. Rte 2
Aplets Way
Prospect St
North St
E Pleasant Ave
N Division St
Riverside Dr
Google Earth


6/2005
N
Nahahum Canyon Rd
2
U.S. Rte 2
Aplets Way
Prospect St
North St
E Pleasant Ave
N Division St
Image U.S. Geological Survey
Riverside Dr
Google Earth
Perry St
1985
Imagery Date: 8/1/1998 47°31'28.60" N 120°27'59.54" W elev 770 ft eye alt 2488 ft


5/7/2015
N
Nahahum Canyon Rd
2
U.S. Rte 2
Apiets Way
Prospect St
North St
E Pleasant Ave
N Division St
© 2021 Google
Riverside Dr
Google Earth

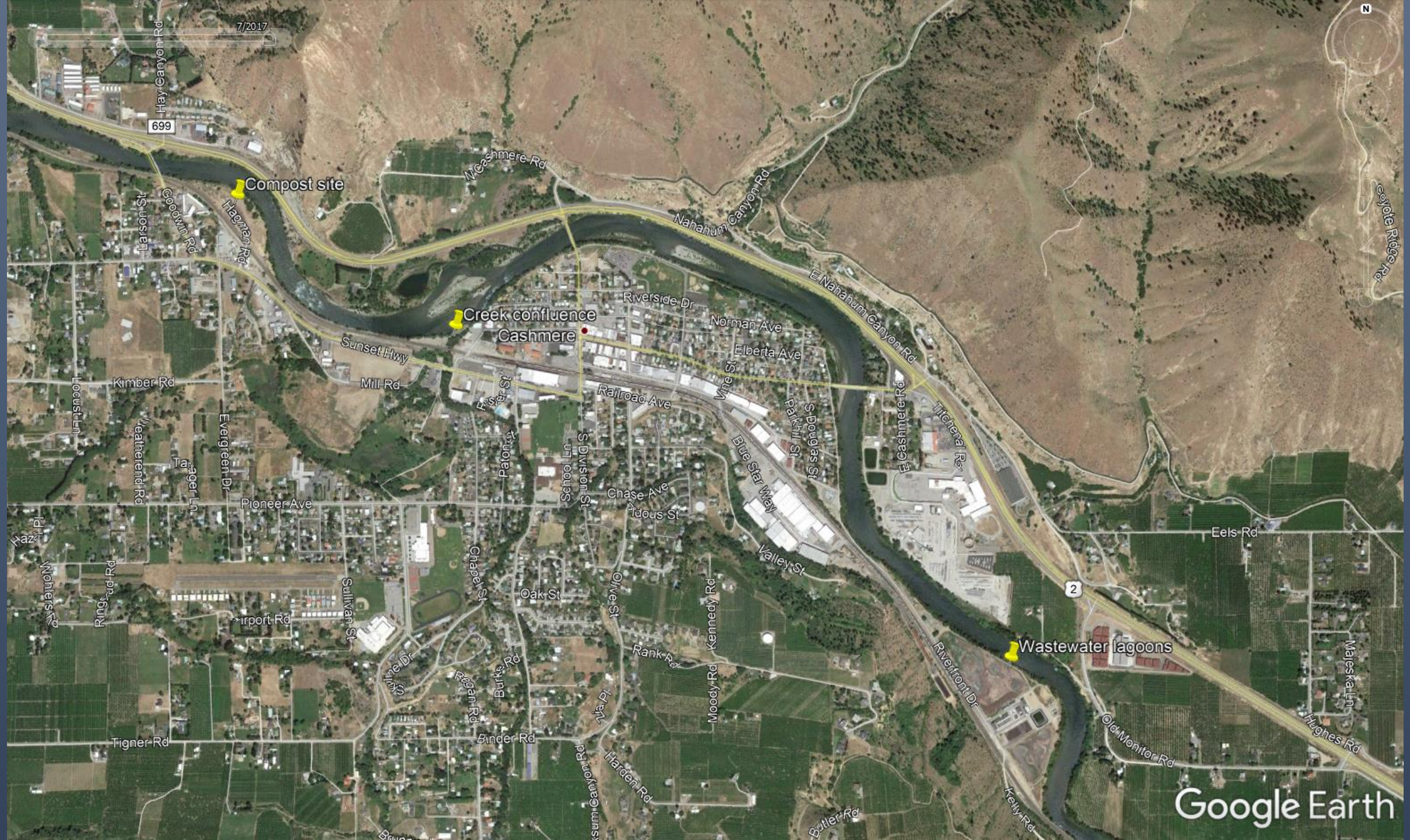
7/2017
Compost site
Creek confluence
Cashmere
Wastewater lagoons
Hay Canyon Rd
699
N Cashmere Rd
Nahahum Canyon Rd
E Nahahum Canyon Rd
Coyote Ridge Rd
Goodwin Rd
Hagman Rd
Larson St
Riverside Dr
Norman Ave
Elberta Ave
Sunset Hwy
Mill Rd
Kimber Rd
Railroad Ave
Vine St
Parkhill St
S Douglas St
E Cashmere Rd
Titchenal Rd
Locust Ln
Weatherend Rd
Evergreen Dr
Fisher St
Paton St
School Ln
S Division St
Chase Ave
Idous St
Blue Star Way
Pioneer Ave
Eels Rd
Valley St
Chapel St
Oak St
Olive St
Kennedy Rd
Sullivan St
Airport Rd
Rank Rd
Riverfront Dr
Burke Rd
Moody Rd
Maleska Ln
Hughes Rd
Old Monitor Rd
Tigner Rd
Binder Rd
Harden Rd
Butler Rd
Kelly Rd
Google Earth


7/2017
Hagman Rd
Goodwin Rd
Evergreen
2
U.S. Rte 2
Google Earth


7/2017
Perry St
McGill St
River St
Google Earth


7/2017
U.S. Rte 2
2
N
Riverfront Dr
Careys Corner
Old Mo
Google Earth


7/2017
Old Monitor Rd
Alyn Ln
Monitor
Stritze Rd
U.S. Rte 2
Easy St
E Main St
Lure Ln
Mylius Rd
McKee Ln
Wenatchee River County Park
Valley View Dr
Fairview Canyon Rd
Richared Dr
Warehouse Rd
W Richared Dr
E Richared Dr
Sleepy Hollow Rd
Google Earth

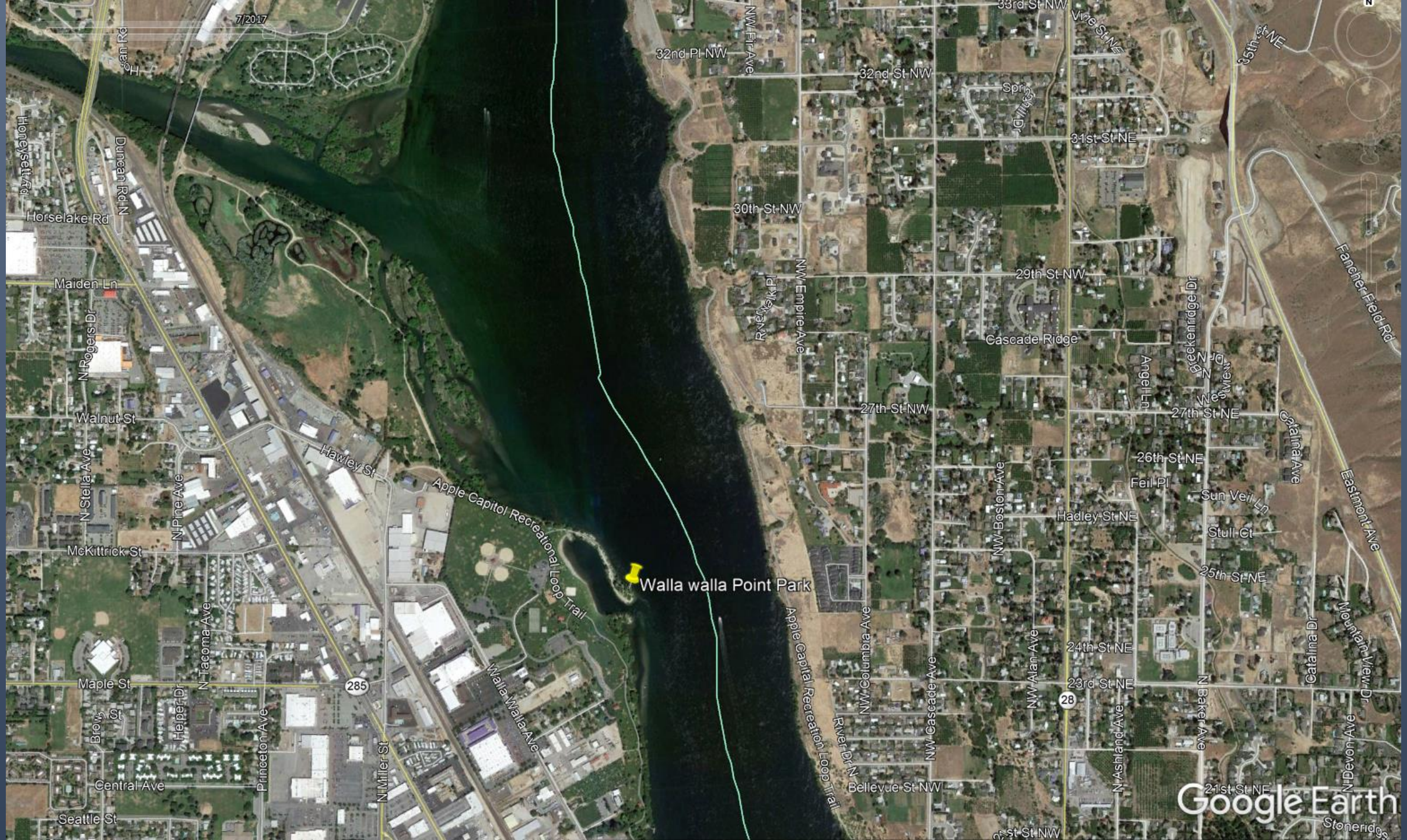
Walla walla Point Park
Apple Capitol Recreational Loop Trail
Apple Capital Recreation Loop Trail
Hawley St
Walla Walla Ave
N Miller St
Maple St
McKittrick St
Walnut St
Maiden Ln
Horselake Rd
Honeysett Rd
Duncan Rd N
N Rogers Dr
N Stella Ave
N Pine Ave
N Tacoma Ave
Helper Dr
Princeton Ave
Central Ave
Seattle St
Brown St
285
32nd Pl NW
32nd St NW
33rd St NW
30th St NW
29th St NW
27th St NW
27th St NE
26th St NE
25th St NE
24th St NE
23rd St NE
21st St NE
31st St NE
Vue St NE
35th St NE
NW Fir Ave
NW Empire Ave
NW Columbia Ave
NW Cascade Ave
NW Boston Ave
NW Alan Ave
River Dr N
Bellevue St NW
N Ashland Ave
N Baker Ave
N Breckenridge Dr
Angela Ln
Cascade Ridge
Feil Pl
Hadley St NE
Sun Veil Ln
Stull Ct
Catalina Ave
Catalina Dr
Eastmont Ave
Mountain View Dr
N Devon Ave
Fancher Field Rd
28
Google Earth


11/2014
Apple Capitol Recreational Loop Trail
Walla Walla Point Park
Apple Capitol Recreation Loop Trail
Image © 2021 Maxar Technologies
Google Earth
1985
Imagery Date: 7/3/2014 47°26'44.03" N 120°18'49.48" W elev 618 ft eye alt 3533 ft


10/2012
1985
2017
Apple Capitol Recreational Loop Trail
Walla Walla Point Park
Apple Capital Recreation Loop Trail
Google Earth
1985
Imagery Date: 7/20/2012 47°26'44.03" N 120°18'49.48" W elev 618 ft eye alt 3533 ft