

1 inch = 800 feet












Map date: 10/15/2020
Topography from DNR lidar



AMERICAN FOREST
MANAGEMENT



	Thinning		S. Shoreline of the State
	100' shaded fuel break		F. Fish bearing
	33' core zone		N. Non-fish bearing
	20' contour		U. Unknown
	100' contour		