

H-561

RESOLUTION NO. 88-104

**RE: Amends Resolution No. 87-77 dated August 25, 1987
Legal Description**

WHEREAS Resolution No. 87-77 was adopted August 25, 1987 approving ZC 366, Mission Ridge from Geneneral Use to Mixed Use, and

WHEREAS the legal description was incorrect.

NOW, THEREFORE, BE IT HEREBY RESOLVED, that the Legal Description relative to ZC 366 shall read as follows:


LEGAL DESCRIPTION

In Township 21 North, Range 20 E.W.M.: All of Section 19 and 20; Section 30, EXCEPT the east 850 feet of the northeast 1/4 of the northeast 1/4 and the north 1/2 of the northeast 1/4 of the southeast 1/4 of the northeast 1/4; all of Section 31.


In Township 21 North, Range 19 E.W.M.: The southeast 1/4 of the southeast 1/4 of Section 22; the south 1/2 of the southwest 1/4 and the southeast 1/4 of Section 23; all of Section 24; all of Section 25; all of Section 26 lying within Chelan County; those portions of the east 1/2 of the northeast and southeast quarters of Section 27, lying within Chelan County; those portions of the north 1/2 of the northeast and northweat quarters of Section 35, lying within Chelan County; all of those portions of Section 36 lying within Chelan county.

DATED this 21st day of November, 1988.


BOARD OF CHELAN COUNTY COMMISSIONERS



 JOHN S. WALL, CHAIRMAN

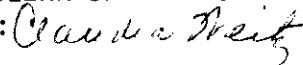


 JAMES L. YOUNG, COMMISSIONER



 THOMAS A. GREEN, COMMISSIONER

ATTEST: KENNETH C. HOUSDEN
KENNETH C. HOUSDEN, AUDITOR &
CLERK OF THE BOARD

BY:  Deputy Auditor

cc. Plug Dept