

December 15, 2017
 Data: Chelan County, USFWS, WSDOT

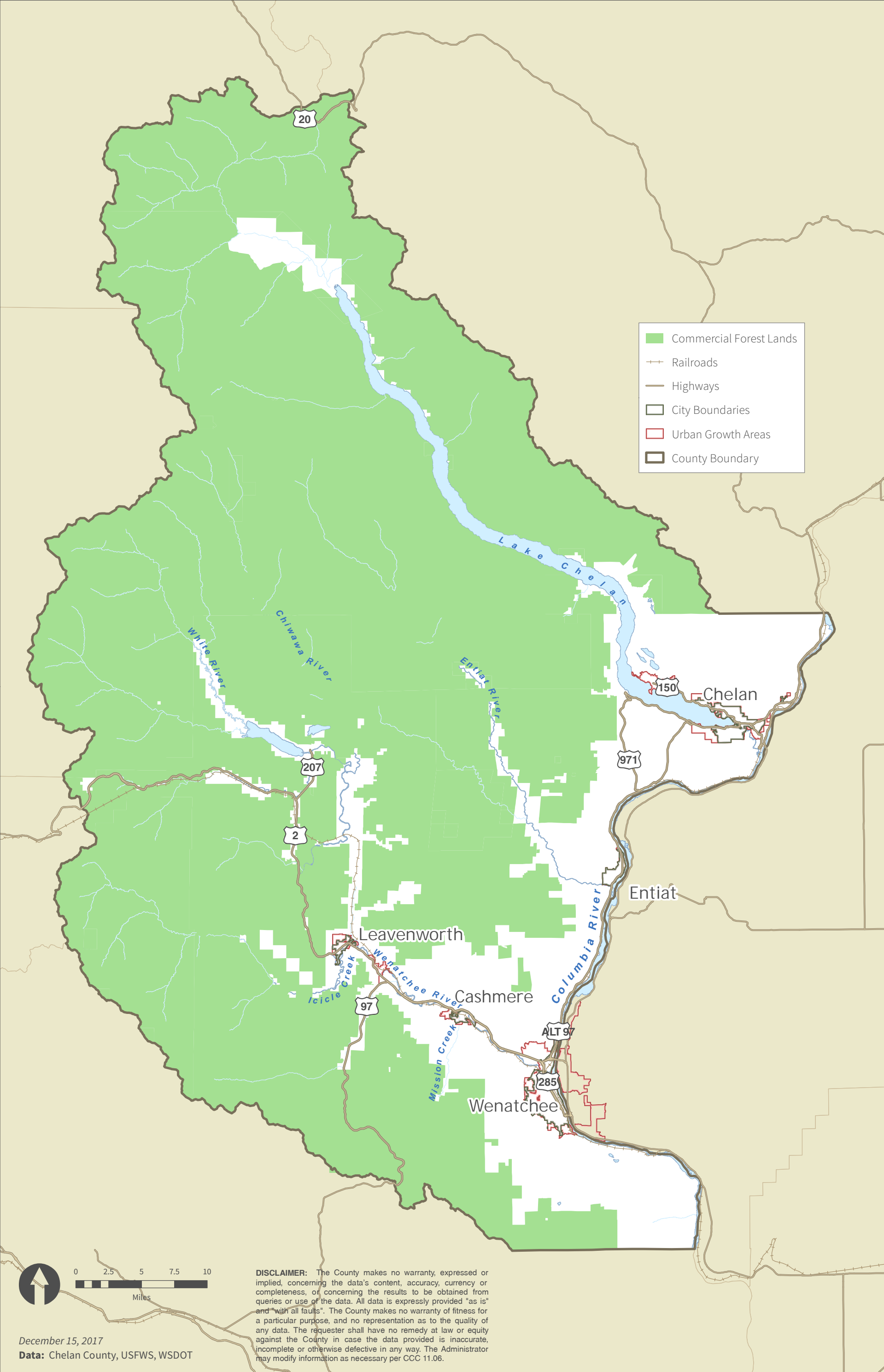
Chelan County Zoning Legend

	Overlay Districts		Recreation District (Leavenworth)
	WATER		Residential Foothills (Wenatchee)
	Airport (Chelan)		Residential High (Wenatchee)
	COMMERCIAL AGRICULTURAL LANDS		RURAL INDUSTRIAL
	Airport Residential (Cashmere)		Residential Low
	Highway Commercial (Peshastin)		Residential Low 10,000 (Leavenworth)
	Waterfront Commercial (Chelan)		Residential Low 12,000 (Leavenworth)
	Mixed Commercial Lt Industrial (Cashmere)		Residential Low 6,000 (Leavenworth)
	Downtown Commercial (Manson)		Residential Moderate (Wenatchee)
	Neighborhood Commercial (Wenatchee)		RURAL PUBLIC
	Tourist Commercial (Manson)		RURAL RESIDENTIAL/RESOURCE 10
	COMMERCIAL FOREST LANDS		RURAL RESIDENTIAL/RESOURCE 2.5
	General Commercial (Leavenworth)		RURAL RESIDENTIAL/RESOURCE 20
	Industrial (Peshastin or Wenatchee)		RURAL RESIDENTIAL/RESOURCE 5
	Campus Industrial (Peshastin)		RURAL RECREATIONAL/RESIDENTIAL
	Light Industrial (Peshastin)		Residential Single Family (Wenatchee)
	COMMERCIAL MINERIAL LANDS		RURAL VILLAGE
	Multi-Family (Cashmere)		RURAL WATERFRONT
	Manson Light Industrial (Manson)		Suburban Residential (Cashmere)
	Multifamily Residential (Leavenworth)		Special Use District (Chelan)
	Mixed Residential Corridor (Wenatchee)		South Wenatchee Business District
	North Wenatchee Business District		Tourist Accommodations (Chelan)
	Office Mixed Use (Wenatchee)		Tourist Commercial (Leavenworth)
	Public (Cashmere)		Urban Public (Manson)
	Public (Peshastin)		Urban Residential 1 (Manson)
	Public Lands and Facilities (Chelan)		Urban Residential 2 (Manson)
	Single-Family Residential (Chelan or Peshastin)		Urban Residential 3 (Manson)
	Medium Density Residential (Peshastin)		Warehousing and Industrial (Chelan)
	High Density Residential (Peshastin)		WAPATO
	Residenital Low (Entiat)		Warehouse Industrial (Cashmere)
	Multi-Family Residential (R-M)		Waterfront Mixed Use (Wenatchee)
	RURAL COMMERCIAL		

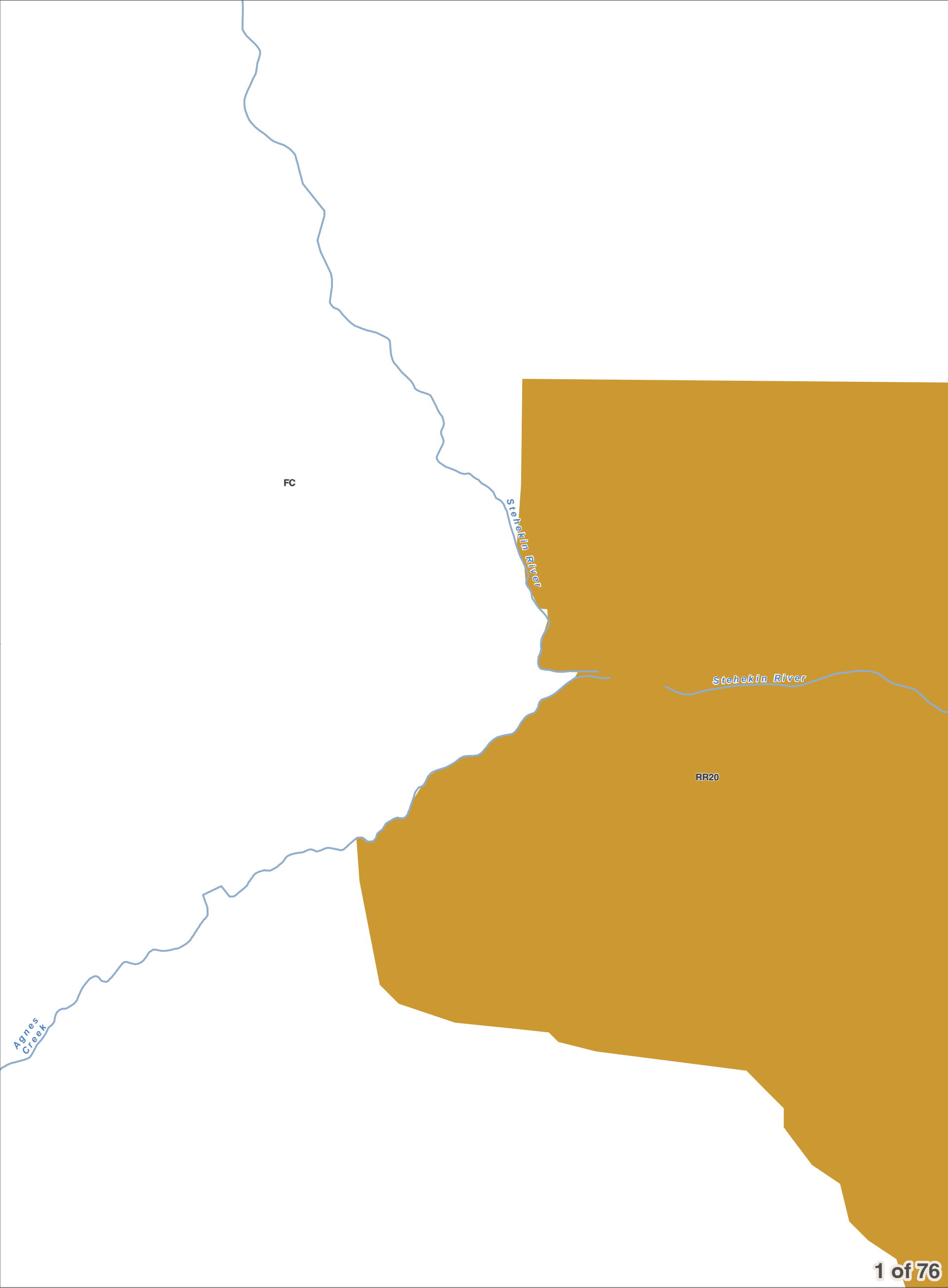
December 15, 2017
Data: Chelan County, WSDOT

NOTE: Zoning categories depicted on this map are under revision and are displayed here for reference purposes only. All zoning boundaries should be verified with Chelan County.

Chelan County Commercial Forest (FC) Zone



Chelan County Zoning



1 of 76

- City Boundaries
- Urban Growth Areas
- County Boundary
- Highways
- Railroads
- Lakes
- Rivers & Streams

DISCLAIMER: The County makes no warranty, expressed or implied, concerning the data's content, accuracy, currency or completeness, or concerning the results to be obtained from queries or use of the data. All data is expressly provided "as is" and "with all faults". The County makes no warranty of fitness for a particular purpose, and no representation as to the quality of any data. The requester shall have no remedy at law or equity against the County in case the data provided is inaccurate, incomplete or otherwise defective in any way. The Administrator may modify information as necessary per CCC 11.06.

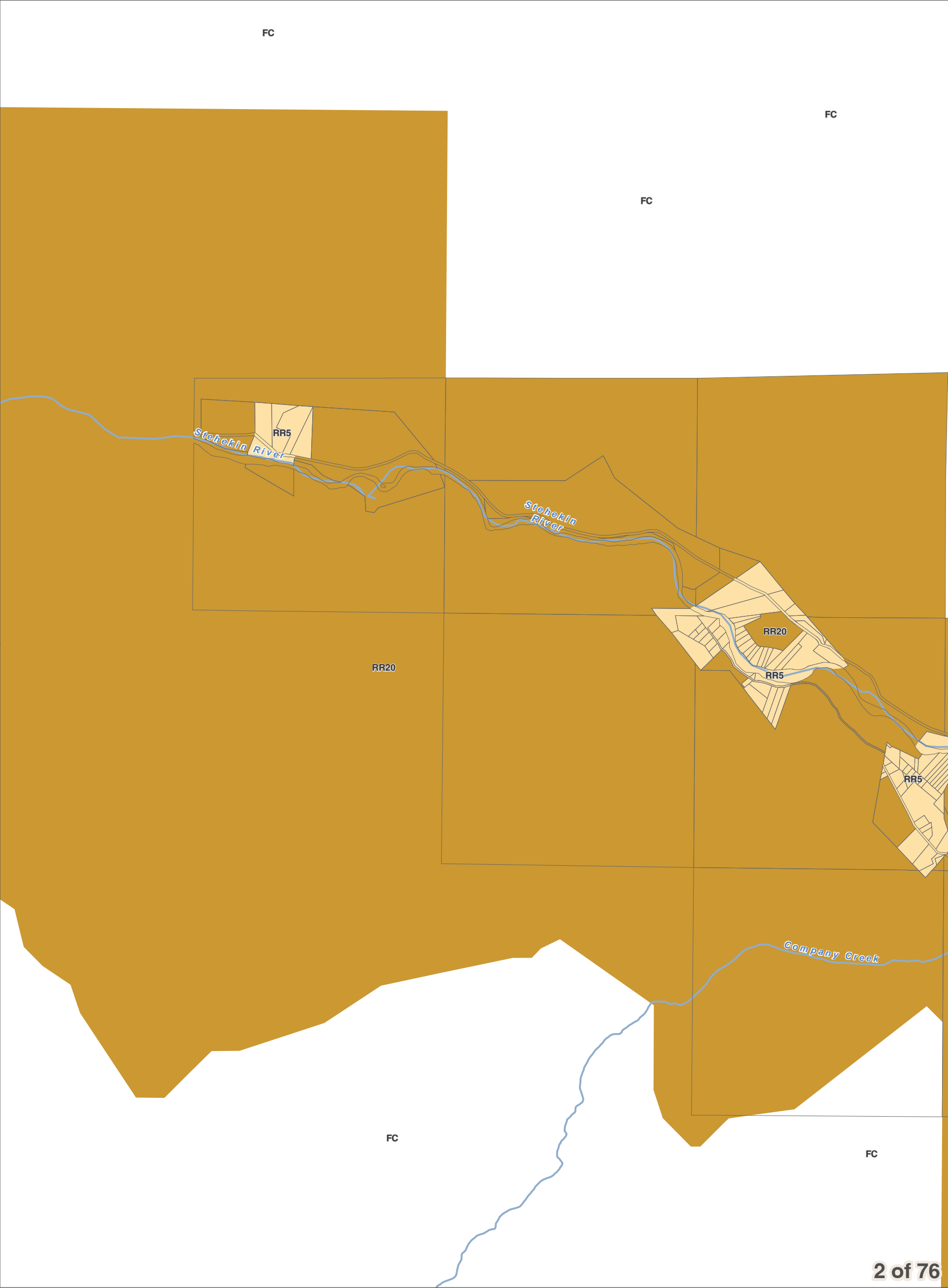


0 0.25 0.5
Miles
1 inch = 2,000 feet



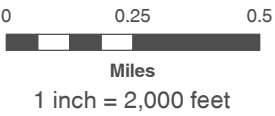
December 15, 2017
Data: Chelan County, WSDOT

Chelan County Zoning



- City Boundaries
- Urban Growth Areas
- County Boundary
- Highways
- Railroads
- Lakes
- Rivers & Streams

DISCLAIMER: The County makes no warranty, expressed or implied, concerning the data's content, accuracy, currency or completeness, or concerning the results to be obtained from queries or use of the data. All data is expressly provided "as is" and "with all faults". The County makes no warranty of fitness for a particular purpose, and no representation as to the quality of any data. The requester shall have no remedy at law or equity against the County in case the data provided is inaccurate, incomplete or otherwise defective in any way. The Administrator may modify information as necessary per CCC 11.06.

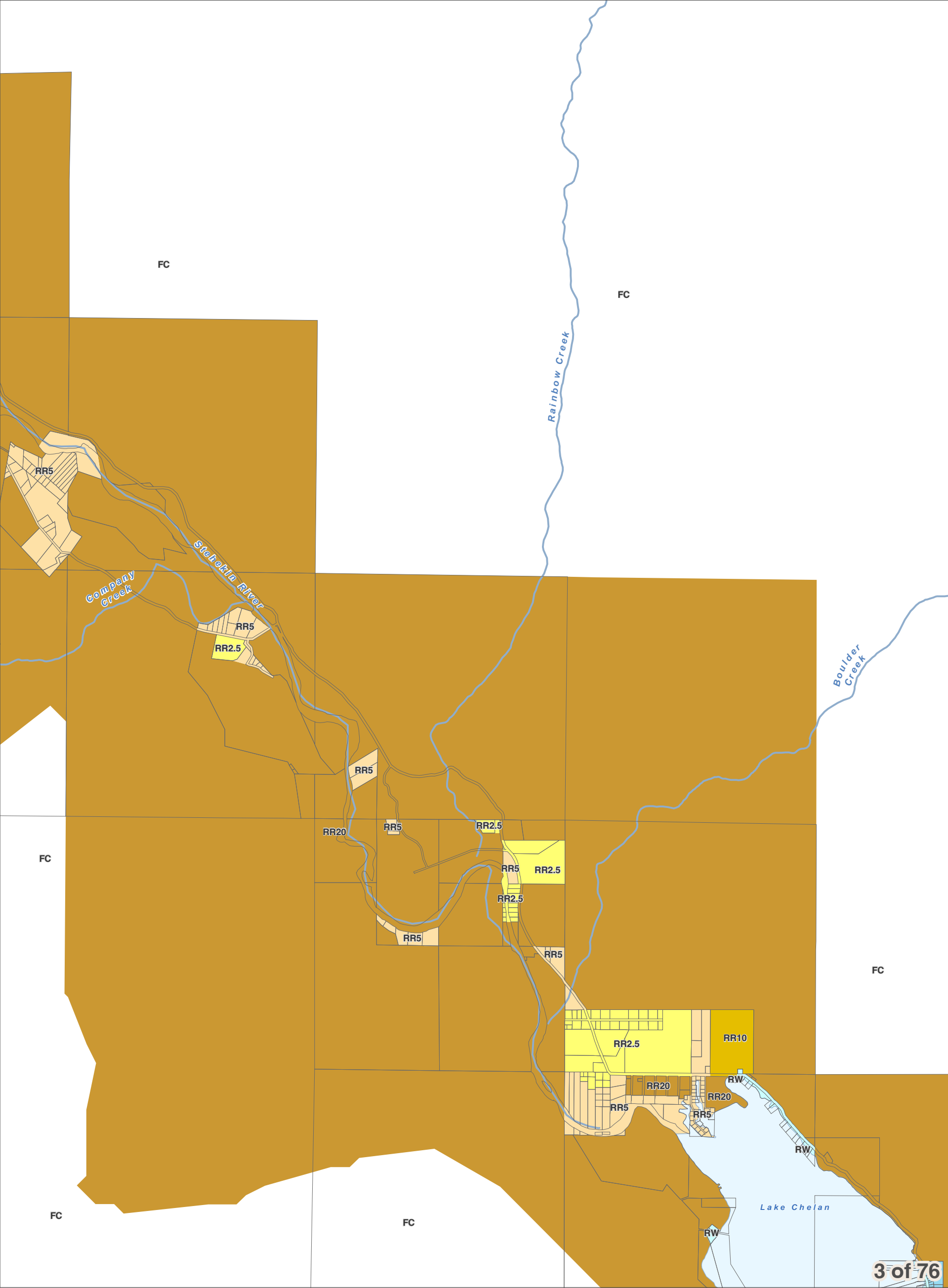


December 15, 2017
Data: Chelan County, WSDOT



Area of Interest in Red

Chelan County Zoning



City Boundaries

Urban Growth Areas

County Boundary

Highways

Railroads

Lakes

Rivers & Streams

Chelan County Official Zoning Map
Resolution 2017-119

DISCLAIMER: The County makes no warranty, expressed or implied, concerning the data's content, accuracy, currency or completeness, or concerning the results to be obtained from queries or use of the data. All data is expressly provided "as is" and "with all faults". The County makes no warranty of fitness for a particular purpose, and no representation as to the quality of any data. The requester shall have no remedy at law or equity against the County in case the data provided is inaccurate, incomplete or otherwise defective in any way. The Administrator may modify information as necessary per CCC 11.06.

00.250.5

Miles

1 inch = 2,000 feet

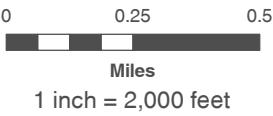
Area of Interest in Red

Chelan County Zoning



- City Boundaries
- Urban Growth Areas
- County Boundary
- Highways
- Railroads
- Lakes
- Rivers & Streams

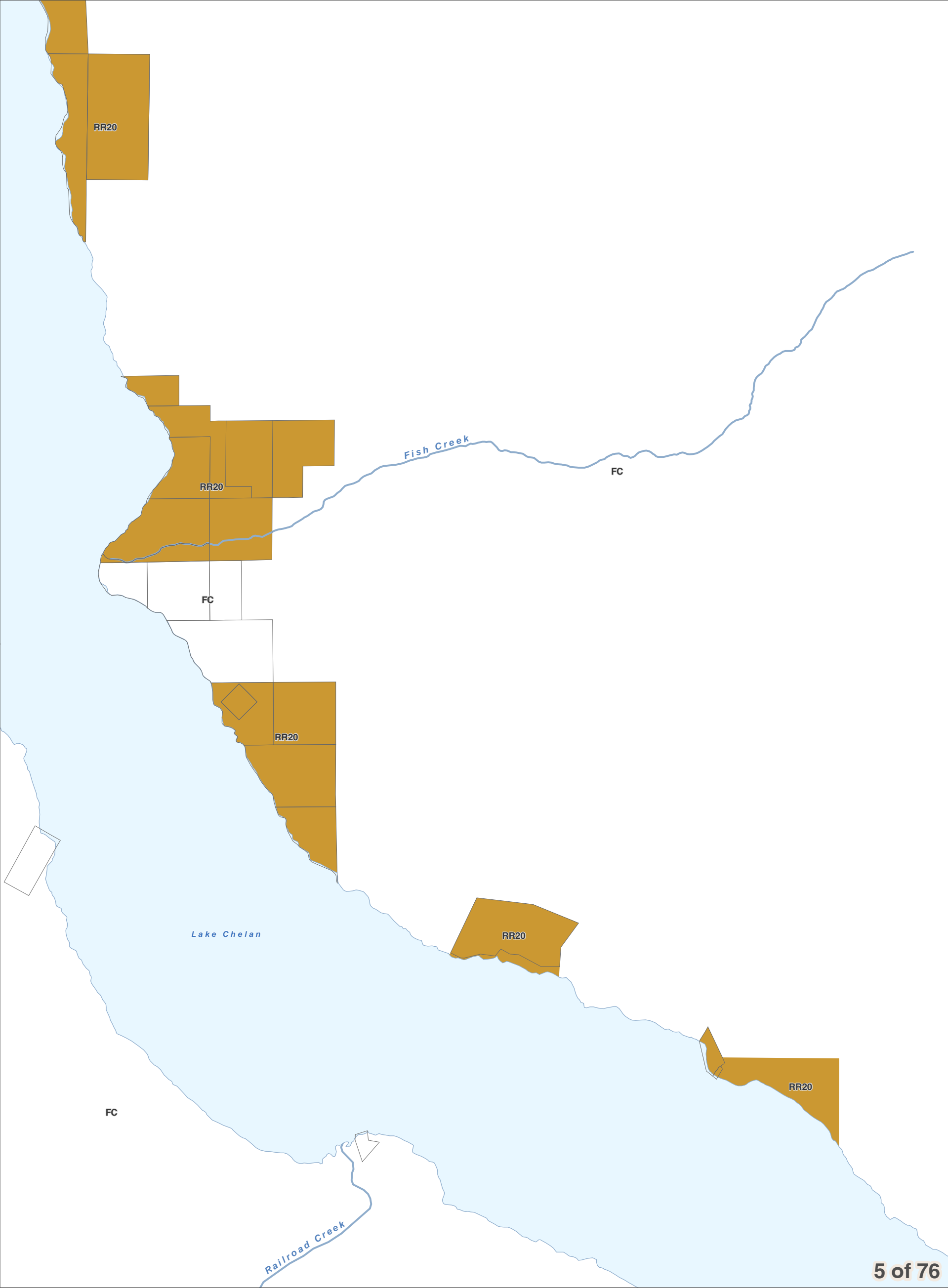
DISCLAIMER: The County makes no warranty, expressed or implied, concerning the data's content, accuracy, currency or completeness, or concerning the results to be obtained from queries or use of the data. All data is expressly provided "as is" and "with all faults". The County makes no warranty of fitness for a particular purpose, and no representation as to the quality of any data. The requester shall have no remedy at law or equity against the County in case the data provided is inaccurate, incomplete or otherwise defective in any way. The Administrator may modify information as necessary per CCC 11.06.



December 15, 2017
Data: Chelan County, WSDOT



Chelan County Zoning



- City Boundaries
- Urban Growth Areas
- County Boundary
- Highways
- Railroads
- Lakes
- Rivers & Streams

DISCLAIMER: The County makes no warranty, expressed or implied, concerning the data's content, accuracy, currency or completeness, or concerning the results to be obtained from queries or use of the data. All data is expressly provided "as is" and "with all faults". The County makes no warranty of fitness for a particular purpose, and no representation as to the quality of any data. The requester shall have no remedy at law or equity against the County in case the data provided is inaccurate, incomplete or otherwise defective in any way. The Administrator may modify information as necessary per CCC 11.06.

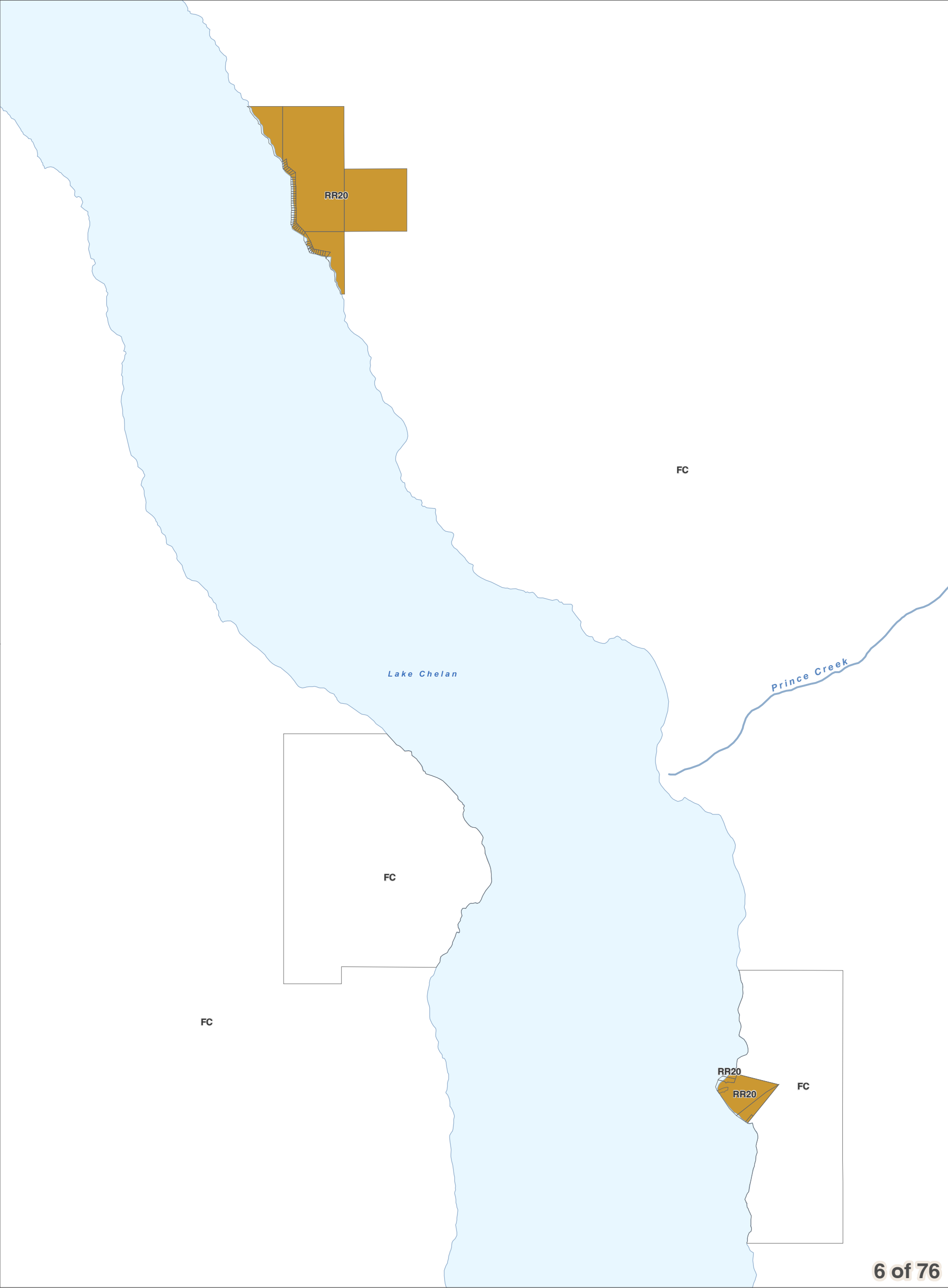


0 0.25 0.5
Miles
1 inch = 2,000 feet

December 15, 2017
Data: Chelan County, WSDOT



Chelan County Zoning



- City Boundaries
- Urban Growth Areas
- County Boundary
- Highways
- Railroads
- Lakes
- Rivers & Streams

DISCLAIMER: The County makes no warranty, expressed or implied, concerning the data's content, accuracy, currency or completeness, or concerning the results to be obtained from queries or use of the data. All data is expressly provided "as is" and "with all faults". The County makes no warranty of fitness for a particular purpose, and no representation as to the quality of any data. The requester shall have no remedy at law or equity against the County in case the data provided is inaccurate, incomplete or otherwise defective in any way. The Administrator may modify information as necessary per CCC 11.06.



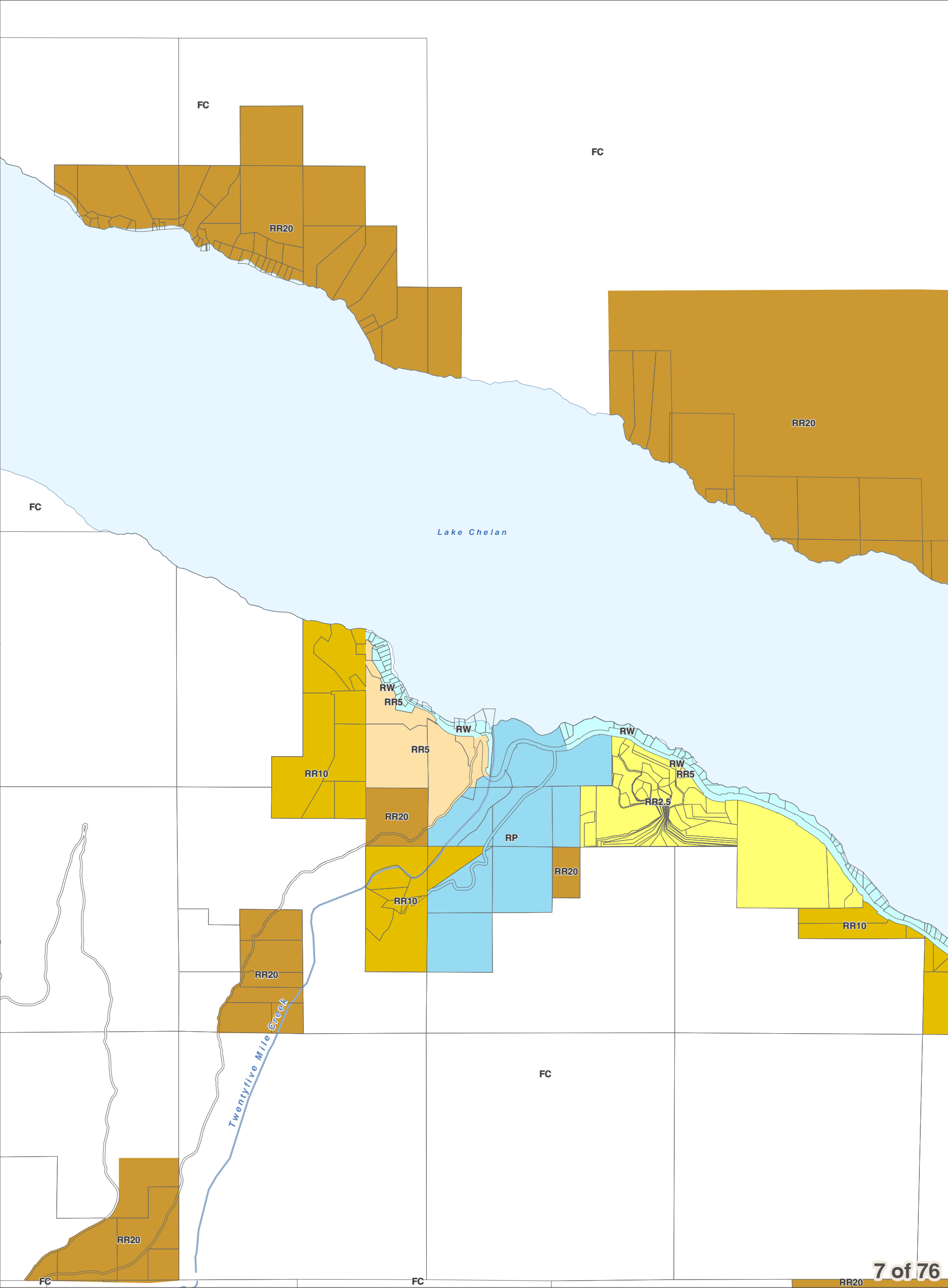
0 0.25 0.5
Miles
1 inch = 2,000 feet

December 15, 2017
Data: Chelan County, WSDOT



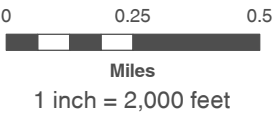
Area of
Interest
in Red

Chelan County Zoning



- City Boundaries
- Urban Growth Areas
- County Boundary
- Highways
- Railroads
- Lakes
- Rivers & Streams

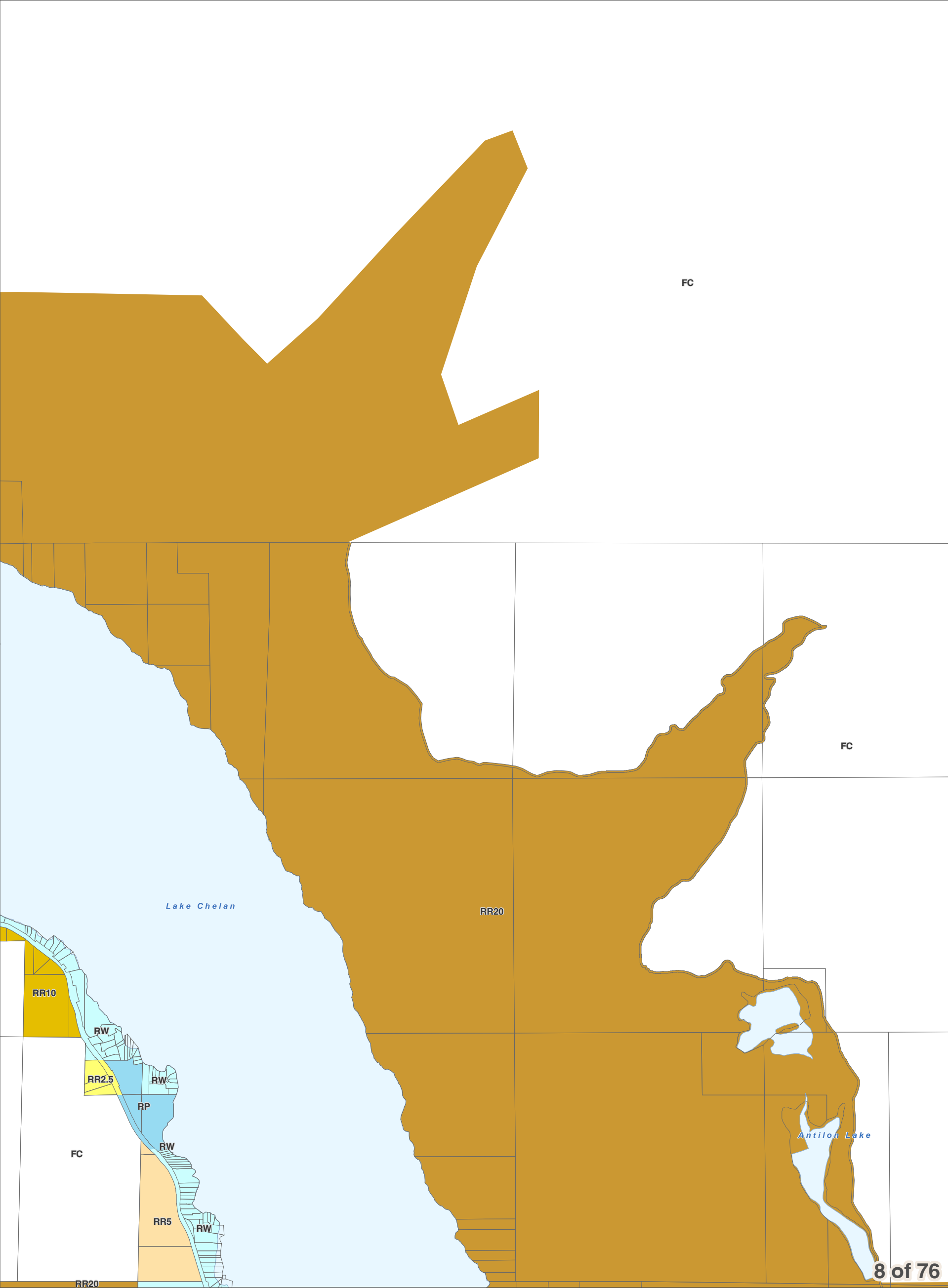
DISCLAIMER: The County makes no warranty, expressed or implied, concerning the data's content, accuracy, currency or completeness, or concerning the results to be obtained from queries or use of the data. All data is expressly provided "as is" and "with all faults". The County makes no warranty of fitness for a particular purpose, and no representation as to the quality of any data. The requester shall have no remedy at law or equity against the County in case the data provided is inaccurate, incomplete or otherwise defective in any way. The Administrator may modify information as necessary per CCC 11.06.



December 15, 2017
Data: Chelan County, WSDOT



Chelan County Zoning



- City Boundaries
- Urban Growth Areas
- County Boundary
- Highways
- Railroads
- Lakes
- Rivers & Streams

DISCLAIMER: The County makes no warranty, expressed or implied, concerning the data's content, accuracy, currency or completeness, or concerning the results to be obtained from queries or use of the data. All data is expressly provided "as is" and "with all faults". The County makes no warranty of fitness for a particular purpose, and no representation as to the quality of any data. The requester shall have no remedy at law or equity against the County in case the data provided is inaccurate, incomplete or otherwise defective in any way. The Administrator may modify information as necessary per CCC 11.06.



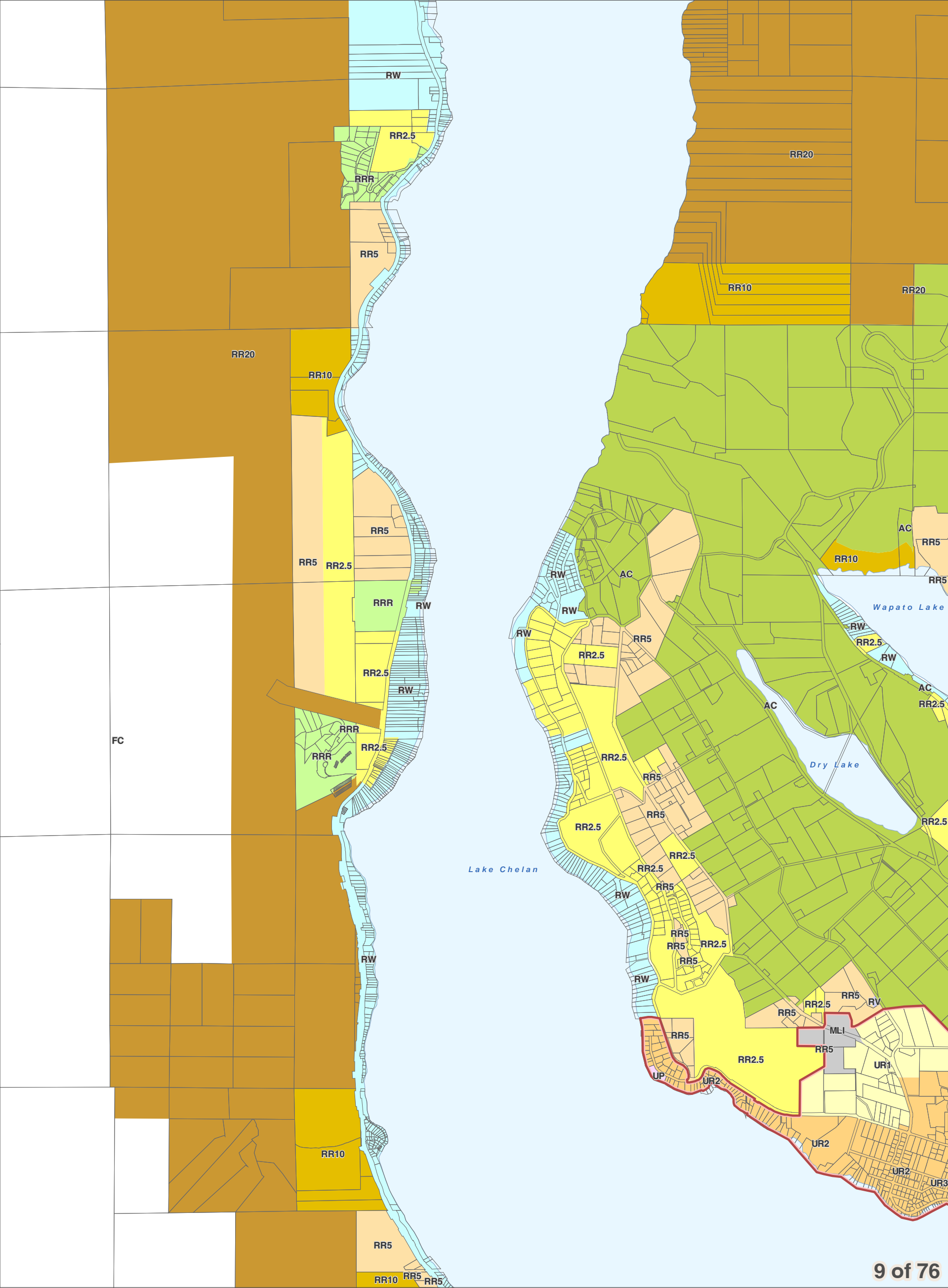
0 0.25 0.5
Miles
1 inch = 2,000 feet



Area of
Interest
in Red

December 15, 2017
Data: Chelan County, WSDOT

Chelan County Zoning



- City Boundaries
- Urban Growth Areas
- County Boundary
- Highways
- Railroads
- Lakes
- Rivers & Streams

DISCLAIMER: The County makes no warranty, expressed or implied, concerning the data's content, accuracy, currency or completeness, or concerning the results to be obtained from queries or use of the data. All data is expressly provided "as is" and "with all faults". The County makes no warranty of fitness for a particular purpose, and no representation as to the quality of any data. The requester shall have no remedy at law or equity against the County in case the data provided is inaccurate, incomplete or otherwise defective in any way. The Administrator may modify information as necessary per CCC 11.06.

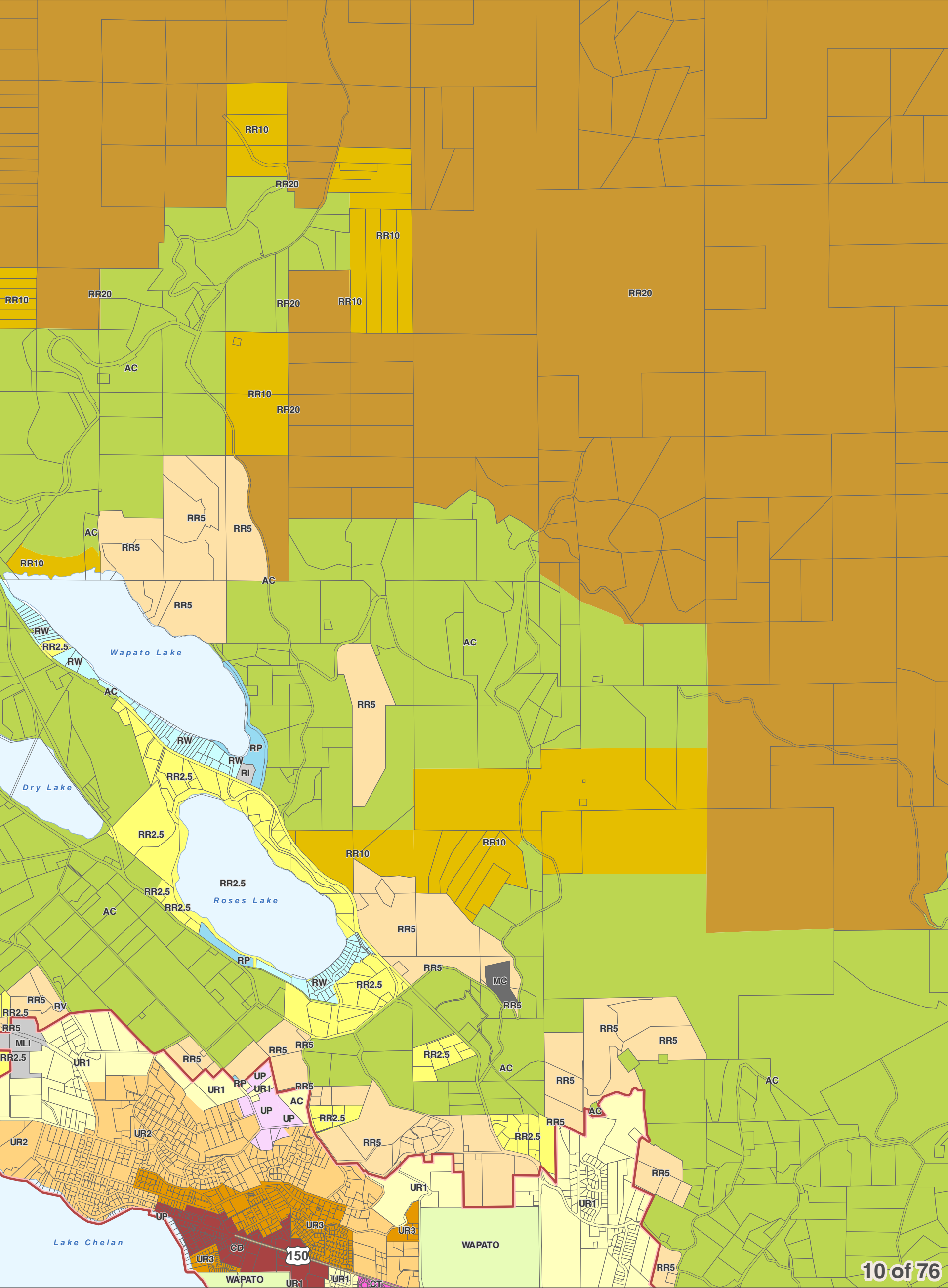


0 0.25 0.5
Miles
1 inch = 2,000 feet



Area of Interest in Red

Chelan County Zoning



- City Boundaries
- Urban Growth Areas
- County Boundary
- Highways
- Railroads
- Lakes
- Rivers & Streams

DISCLAIMER: The County makes no warranty, expressed or implied, concerning the data's content, accuracy, currency or completeness, or concerning the results to be obtained from queries or use of the data. All data is expressly provided "as is" and "with all faults". The County makes no warranty of fitness for a particular purpose, and no representation as to the quality of any data. The requester shall have no remedy at law or equity against the County in case the data provided is inaccurate, incomplete or otherwise defective in any way. The Administrator may modify information as necessary per CCC 11.06.



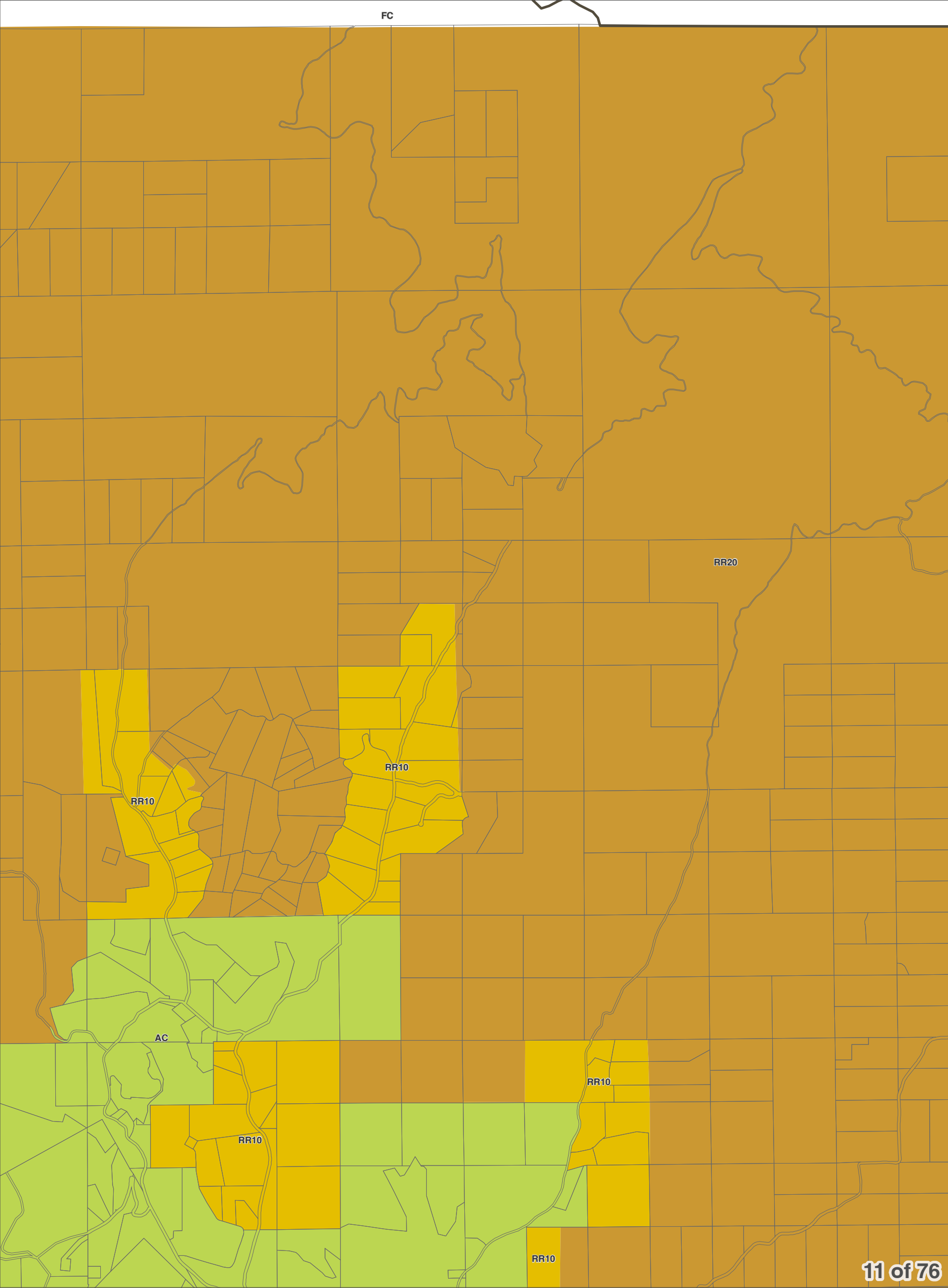
0 0.25 0.5
Miles
1 inch = 2,000 feet

December 15, 2017
Data: Chelan County, WSDOT



Area of Interest in Red

Chelan County Zoning



- City Boundaries
- Urban Growth Areas
- County Boundary
- Highways
- Railroads
- Lakes
- Rivers & Streams

DISCLAIMER: The County makes no warranty, expressed or implied, concerning the data's content, accuracy, currency or completeness, or concerning the results to be obtained from queries or use of the data. All data is expressly provided "as is" and "with all faults". The County makes no warranty of fitness for a particular purpose, and no representation as to the quality of any data. The requester shall have no remedy at law or equity against the County in case the data provided is inaccurate, incomplete or otherwise defective in any way. The Administrator may modify information as necessary per CCC 11.06.

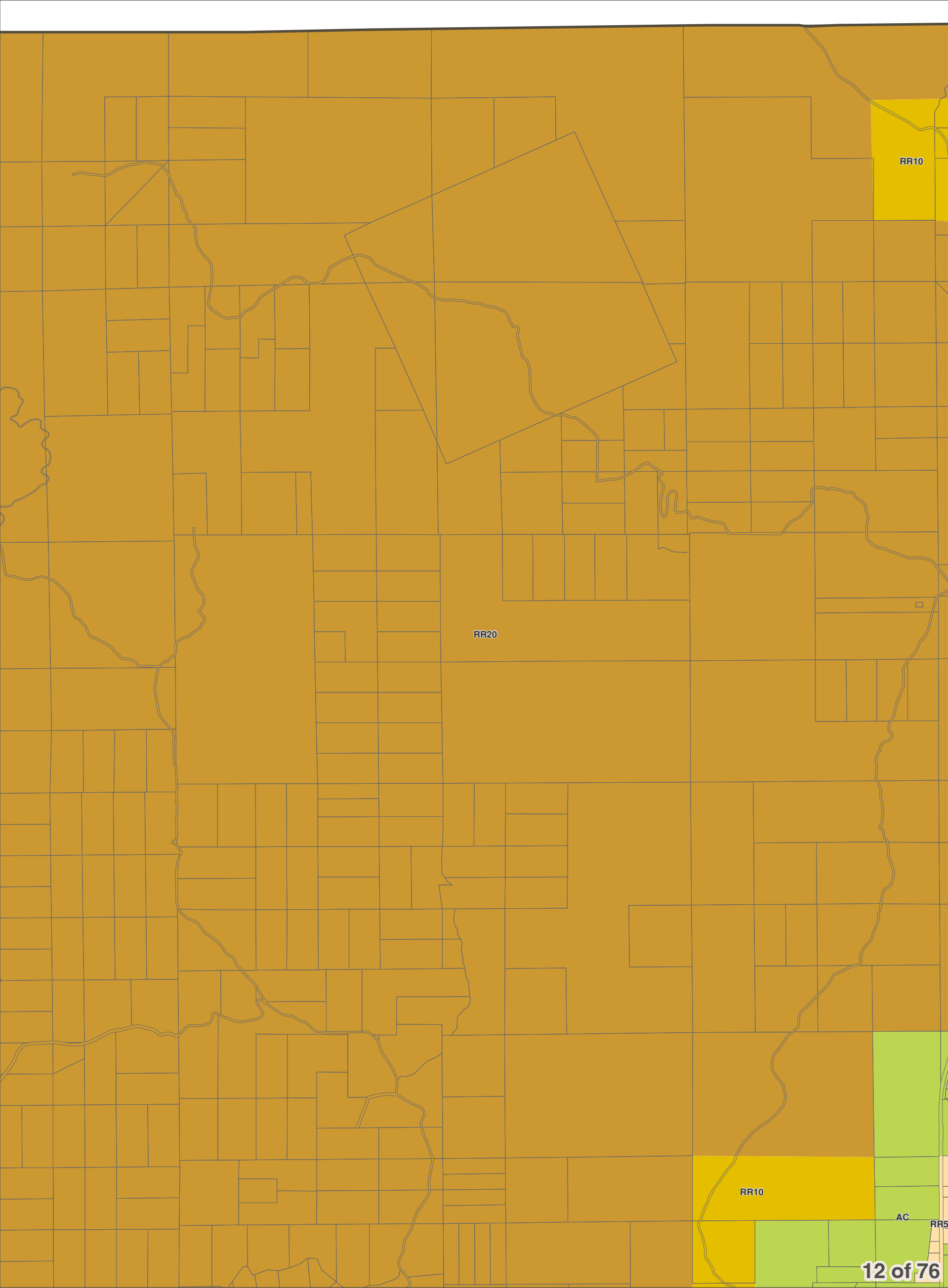


0 0.25 0.5
Miles
1 inch = 2,000 feet

December 15, 2017
Data: Chelan County, WSDOT



Chelan County Zoning



- City Boundaries
- Urban Growth Areas
- County Boundary
- Highways
- Railroads
- Lakes
- Rivers & Streams

DISCLAIMER: The County makes no warranty, expressed or implied, concerning the data's content, accuracy, currency or completeness, or concerning the results to be obtained from queries or use of the data. All data is expressly provided "as is" and "with all faults". The County makes no warranty of fitness for a particular purpose, and no representation as to the quality of any data. The requester shall have no remedy at law or equity against the County in case the data provided is inaccurate, incomplete or otherwise defective in any way. The Administrator may modify information as necessary per CCC 11.06.

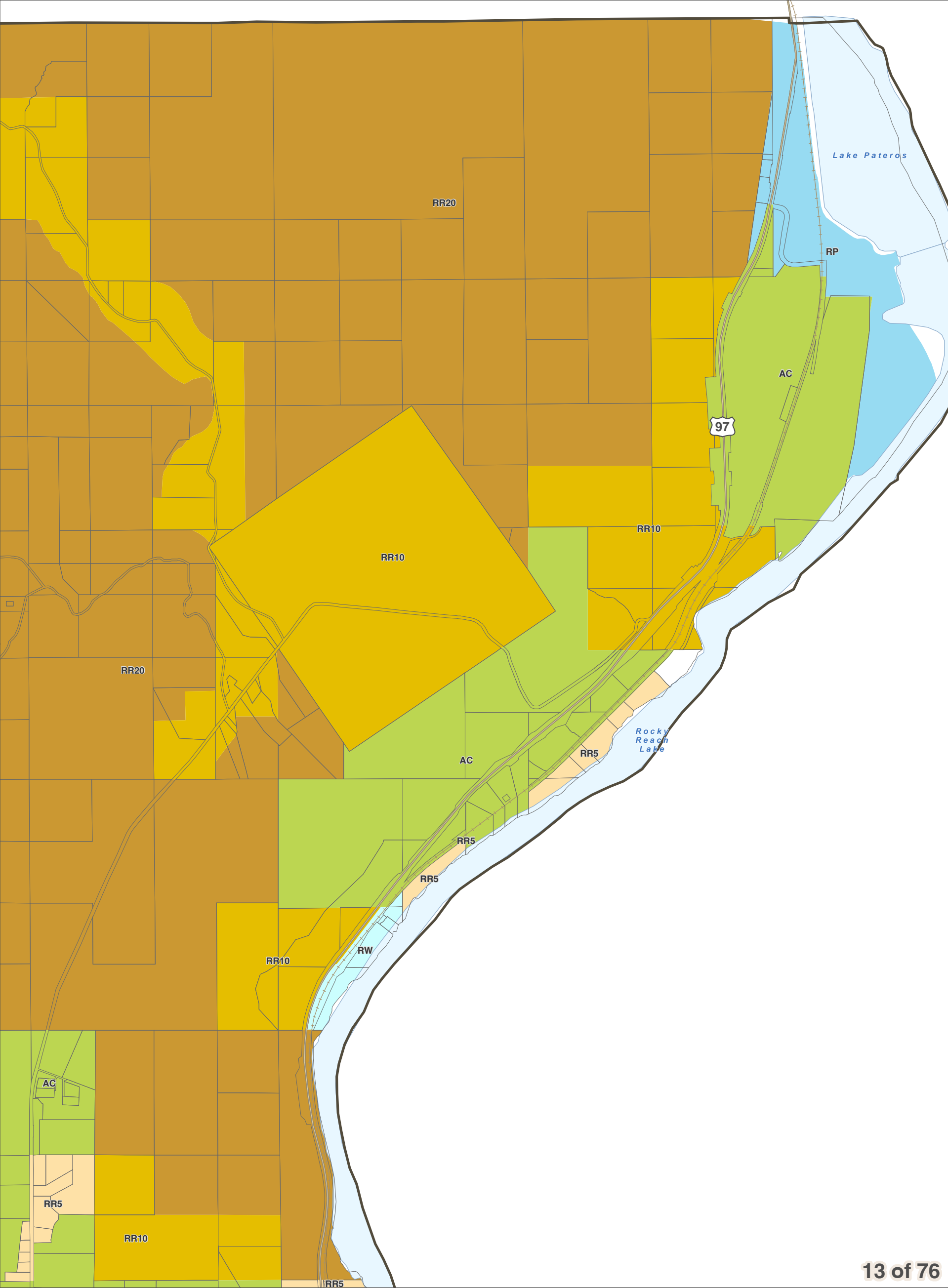


0 0.25 0.5
Miles
1 inch = 2,000 feet



Area of
Interest
in Red

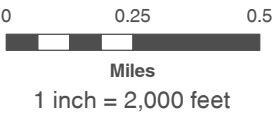
Chelan County Zoning



- City Boundaries
- Urban Growth Areas
- County Boundary
- Highways
- Railroads
- Lakes
- Rivers & Streams

Chelan County Official Zoning Map
Resolution 2017-119

DISCLAIMER: The County makes no warranty, expressed or implied, concerning the data's content, accuracy, currency or completeness, or concerning the results to be obtained from queries or use of the data. All data is expressly provided "as is" and "with all faults". The County makes no warranty of fitness for a particular purpose, and no representation as to the quality of any data. The requester shall have no remedy at law or equity against the County in case the data provided is inaccurate, incomplete or otherwise defective in any way. The Administrator may modify information as necessary per CCC 11.06.

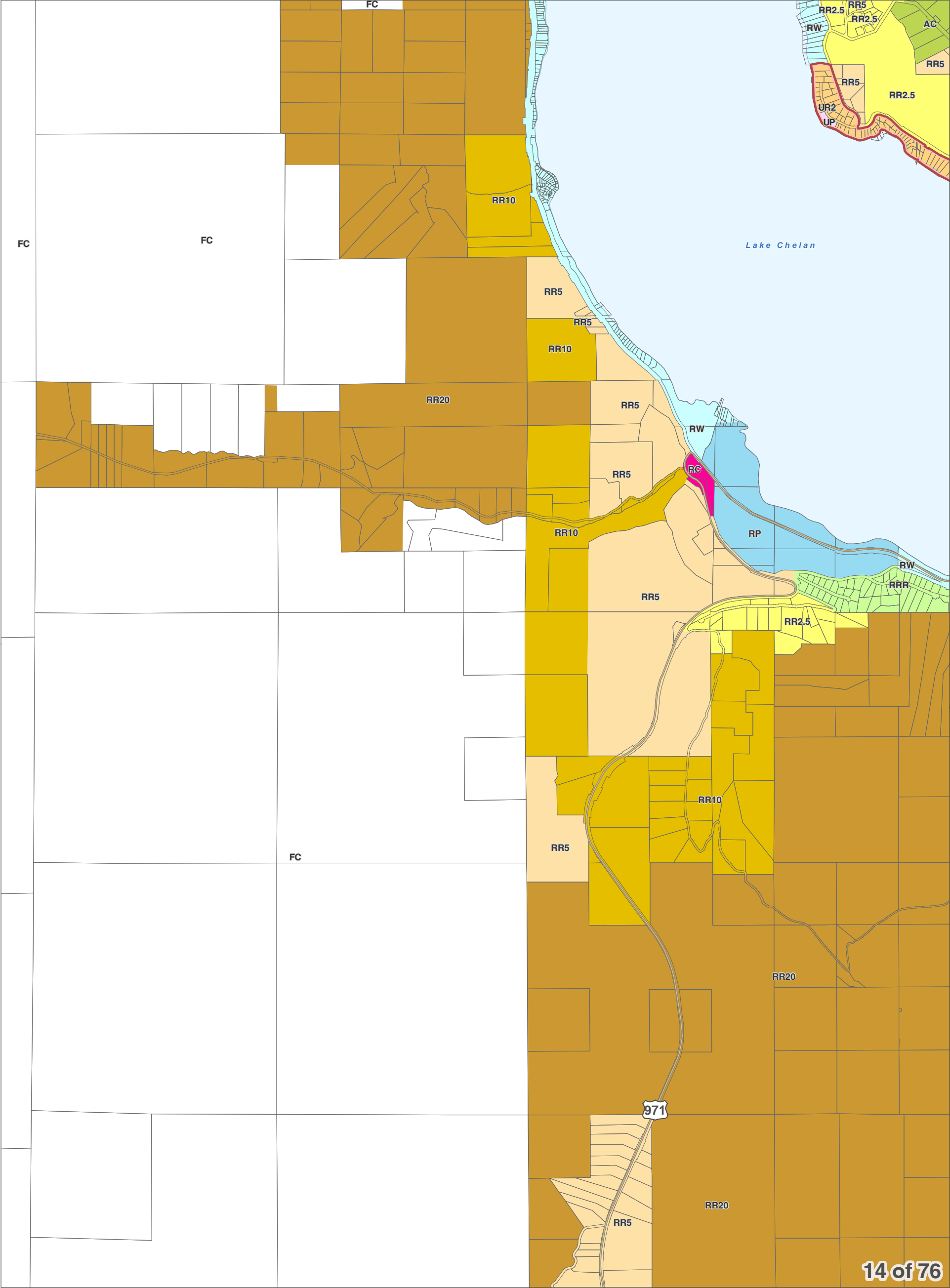


December 15, 2017
Data: Chelan County, WSDOT



Area of
Interest
in Red

Chelan County Zoning



14 of 76

- City Boundaries
- Urban Growth Areas
- County Boundary
- Highways
- Railroads
- Lakes
- Rivers & Streams

DISCLAIMER: The County makes no warranty, expressed or implied, concerning the data's content, accuracy, currency or completeness, or concerning the results to be obtained from queries or use of the data. All data is expressly provided "as is" and "with all faults". The County makes no warranty of fitness for a particular purpose, and no representation as to the quality of any data. The requester shall have no remedy at law or equity against the County in case the data provided is inaccurate, incomplete or otherwise defective in any way. The Administrator may modify information as necessary per CCC 11.06.

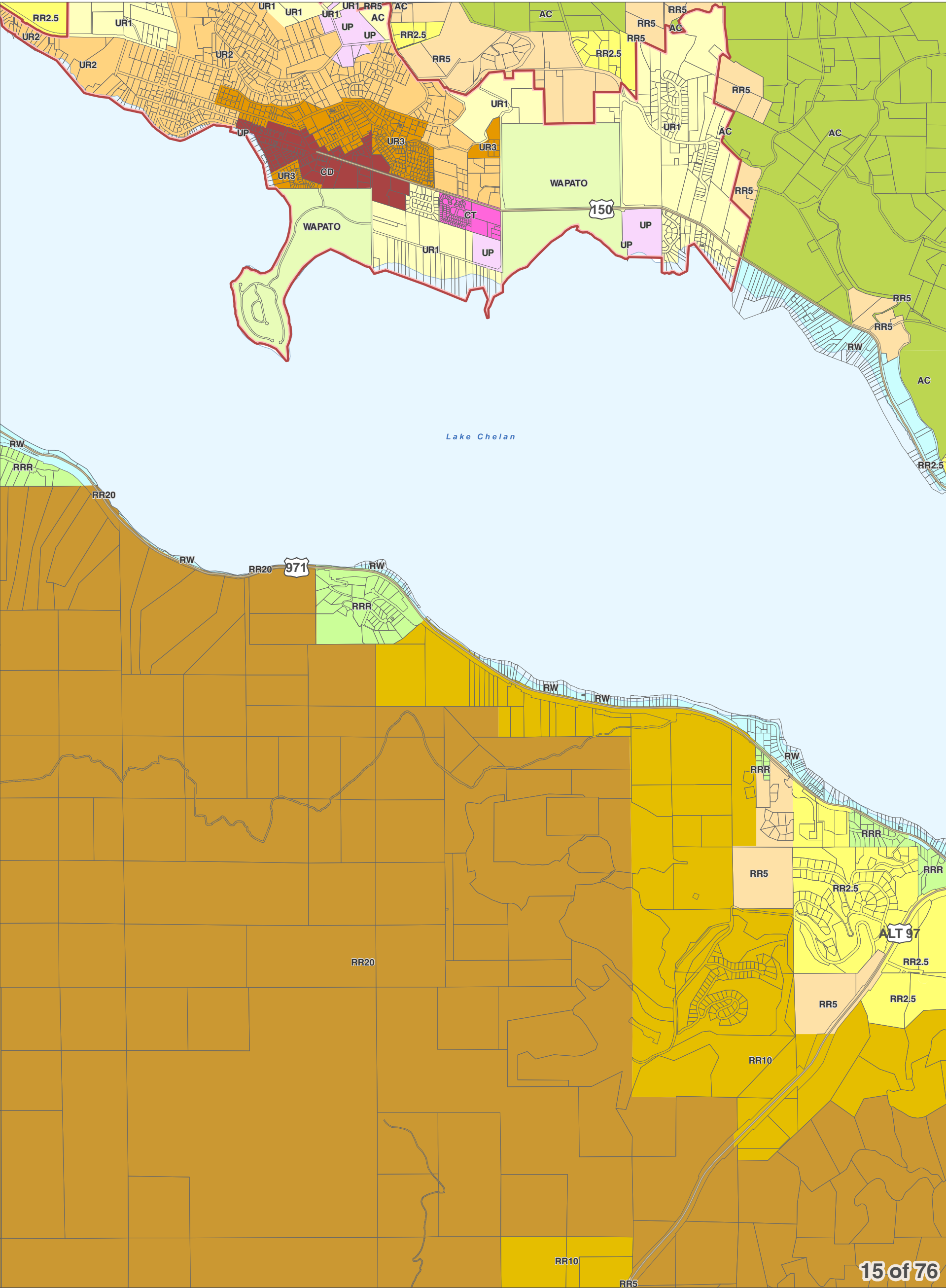


0 0.25 0.5
Miles
1 inch = 2,000 feet

December 15, 2017
Data: Chelan County, WSDOT



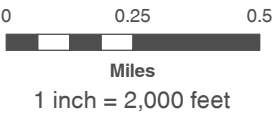
Chelan County Zoning



- City Boundaries
- Urban Growth Areas
- County Boundary
- Highways
- Railroads
- Lakes
- Rivers & Streams

Chelan County Official Zoning Map
Resolution 2017-119

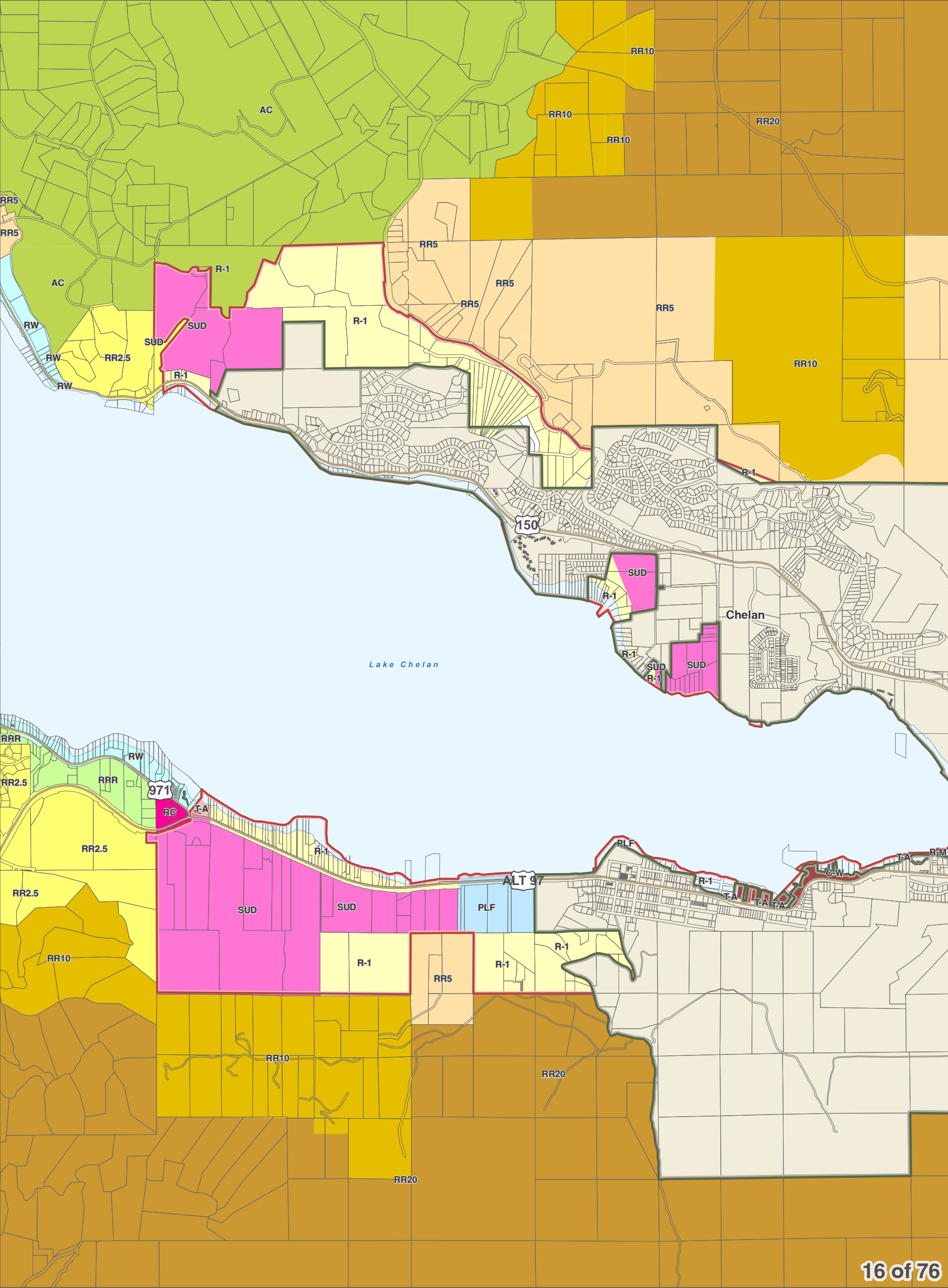
DISCLAIMER: The County makes no warranty, expressed or implied, concerning the data's content, accuracy, currency or completeness, or concerning the results to be obtained from queries or use of the data. All data is expressly provided "as is" and "with all faults". The County makes no warranty of fitness for a particular purpose, and no representation as to the quality of any data. The requester shall have no remedy at law or equity against the County in case the data provided is inaccurate, incomplete or otherwise defective in any way. The Administrator may modify information as necessary per CCC 11.06.



December 15, 2017
Data: Chelan County, WSDOT



Chelan County Zoning



- City Boundaries
- Urban Growth Areas
- County Boundary
- Highways
- Railroads
- Lakes
- Rivers & Streams

DISCLAIMER: The County makes no warranty, expressed or implied, concerning the data's content, accuracy, currency or completeness, or concerning the results to be obtained from queries or use of the data. All data is expressly provided "as is" and "with all faults". The County makes no warranty of fitness for a particular purpose, and no representation as to the quality of any data. The requester shall have no remedy at law or equity against the County in case the data provided is inaccurate, incomplete or otherwise defective in any way. The Administrator may modify information as necessary per CCC 11.06.

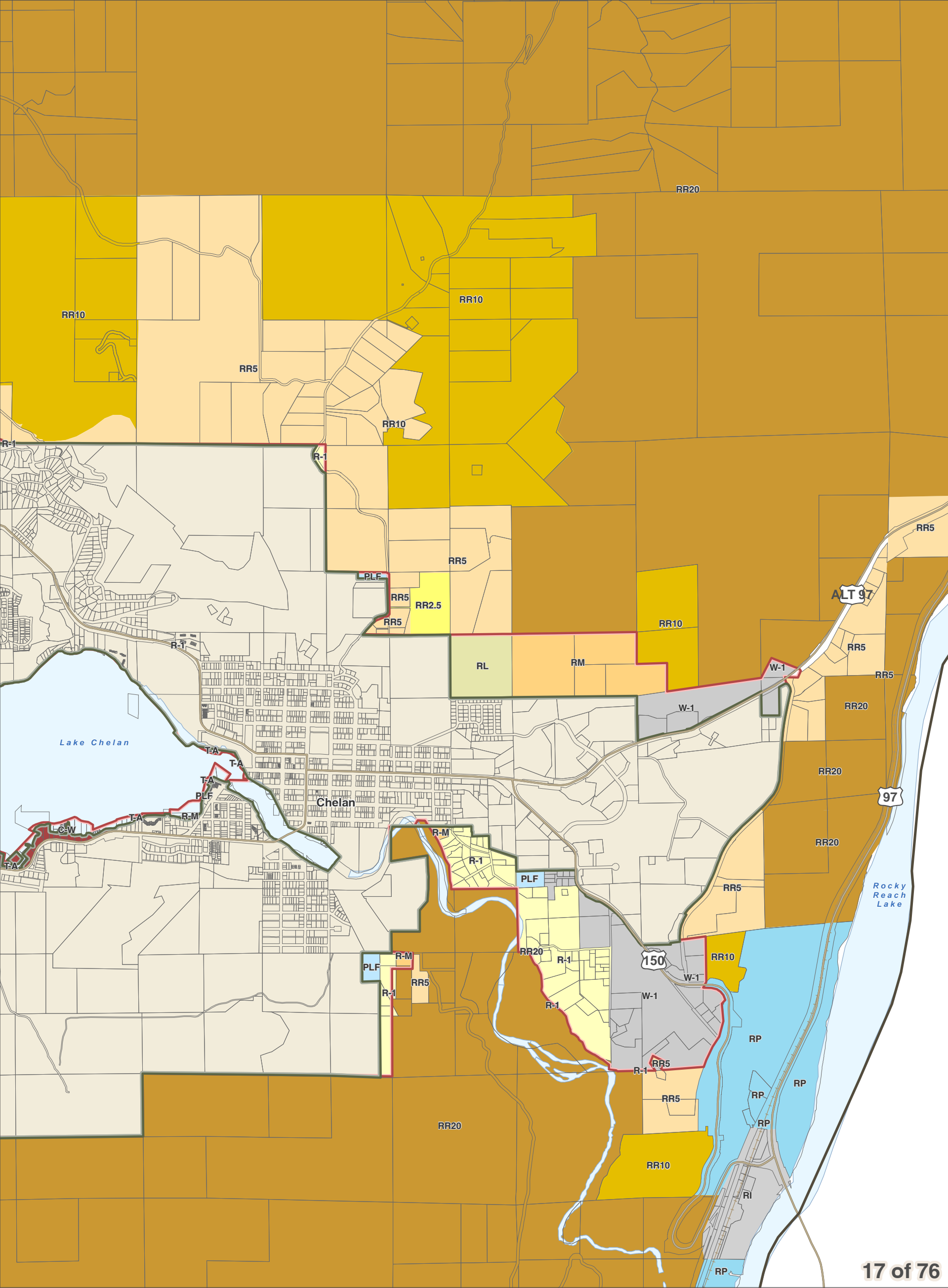


0 0.25 0.5
Miles
1 inch = 2,000 feet



December 15, 2017
Data: Chelan County, WSDOT

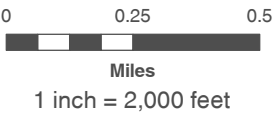
Chelan County Zoning



- City Boundaries
- Urban Growth Areas
- County Boundary
- Highways
- Railroads
- Lakes
- Rivers & Streams

Chelan County Official Zoning Map
Resolution 2017-119

DISCLAIMER: The County makes no warranty, expressed or implied, concerning the data's content, accuracy, currency or completeness, or concerning the results to be obtained from queries or use of the data. All data is expressly provided "as is" and "with all faults". The County makes no warranty of fitness for a particular purpose, and no representation as to the quality of any data. The requester shall have no remedy at law or equity against the County in case the data provided is inaccurate, incomplete or otherwise defective in any way. The Administrator may modify information as necessary per CCC 11.06.

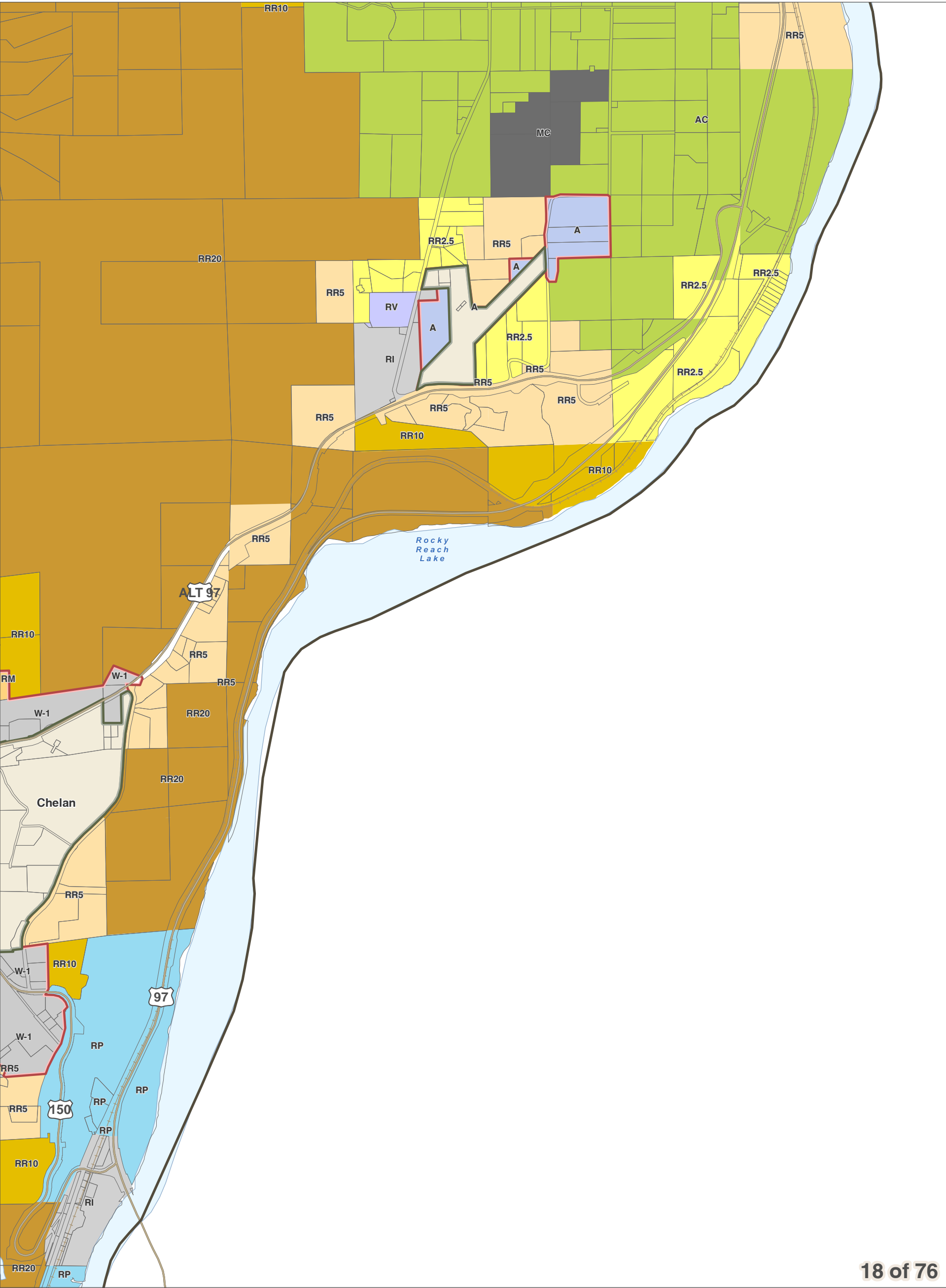


December 15, 2017
Data: Chelan County, WSDOT



Area of
Interest
in Red

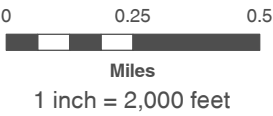
Chelan County Zoning



- City Boundaries
- Urban Growth Areas
- County Boundary
- Highways
- Railroads
- Lakes
- Rivers & Streams

Chelan County Official Zoning Map
Resolution 2017-119

DISCLAIMER: The County makes no warranty, expressed or implied, concerning the data's content, accuracy, currency or completeness, or concerning the results to be obtained from queries or use of the data. All data is expressly provided "as is" and "with all faults". The County makes no warranty of fitness for a particular purpose, and no representation as to the quality of any data. The requester shall have no remedy at law or equity against the County in case the data provided is inaccurate, incomplete or otherwise defective in any way. The Administrator may modify information as necessary per CCC 11.06.

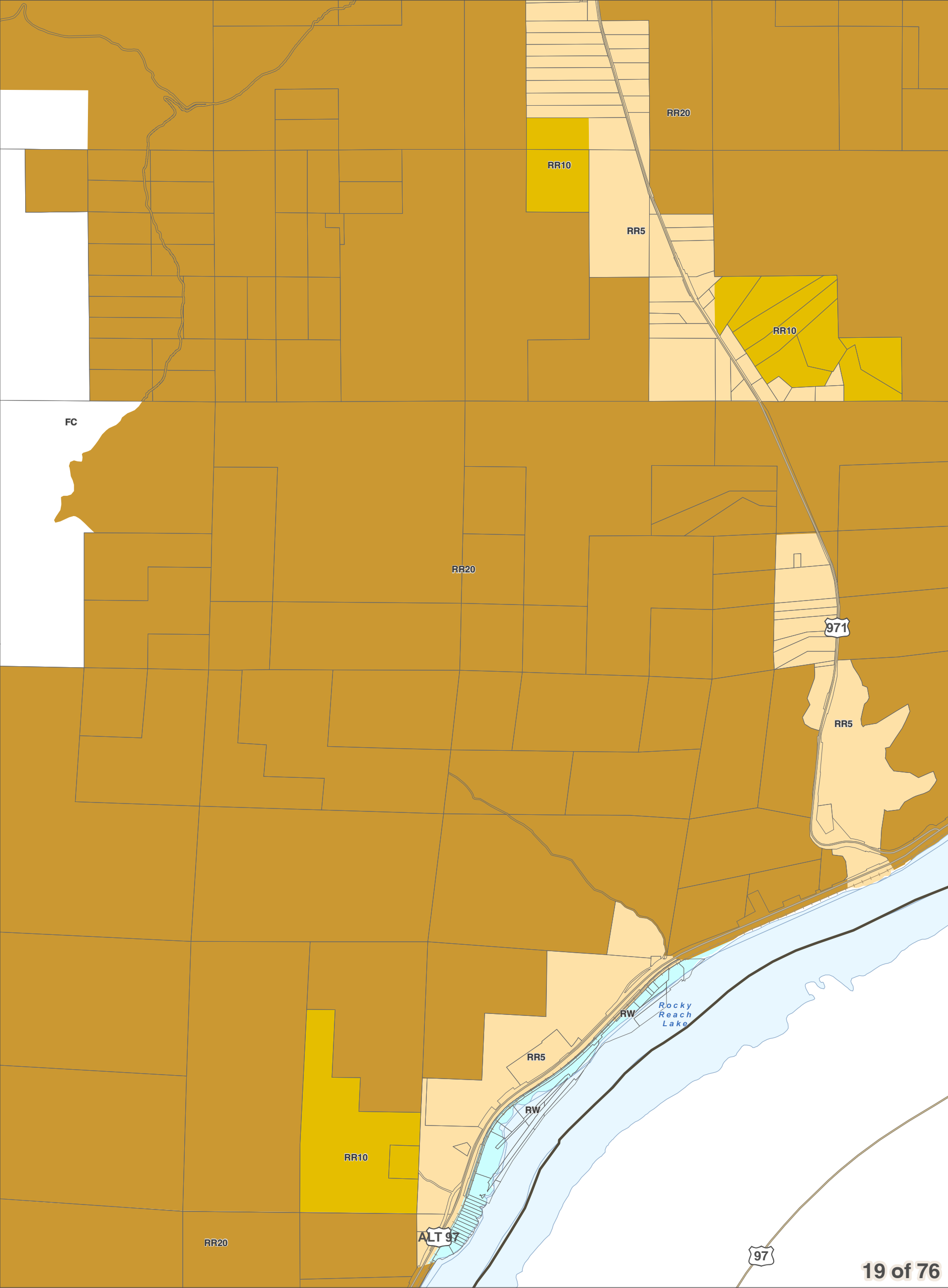


December 15, 2017
Data: Chelan County, WSDOT



Area of
Interest
in Red

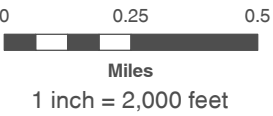
Chelan County Zoning



- City Boundaries
- Urban Growth Areas
- County Boundary
- Highways
- Railroads
- Lakes
- Rivers & Streams

Chelan County Official Zoning Map
Resolution 2017-119

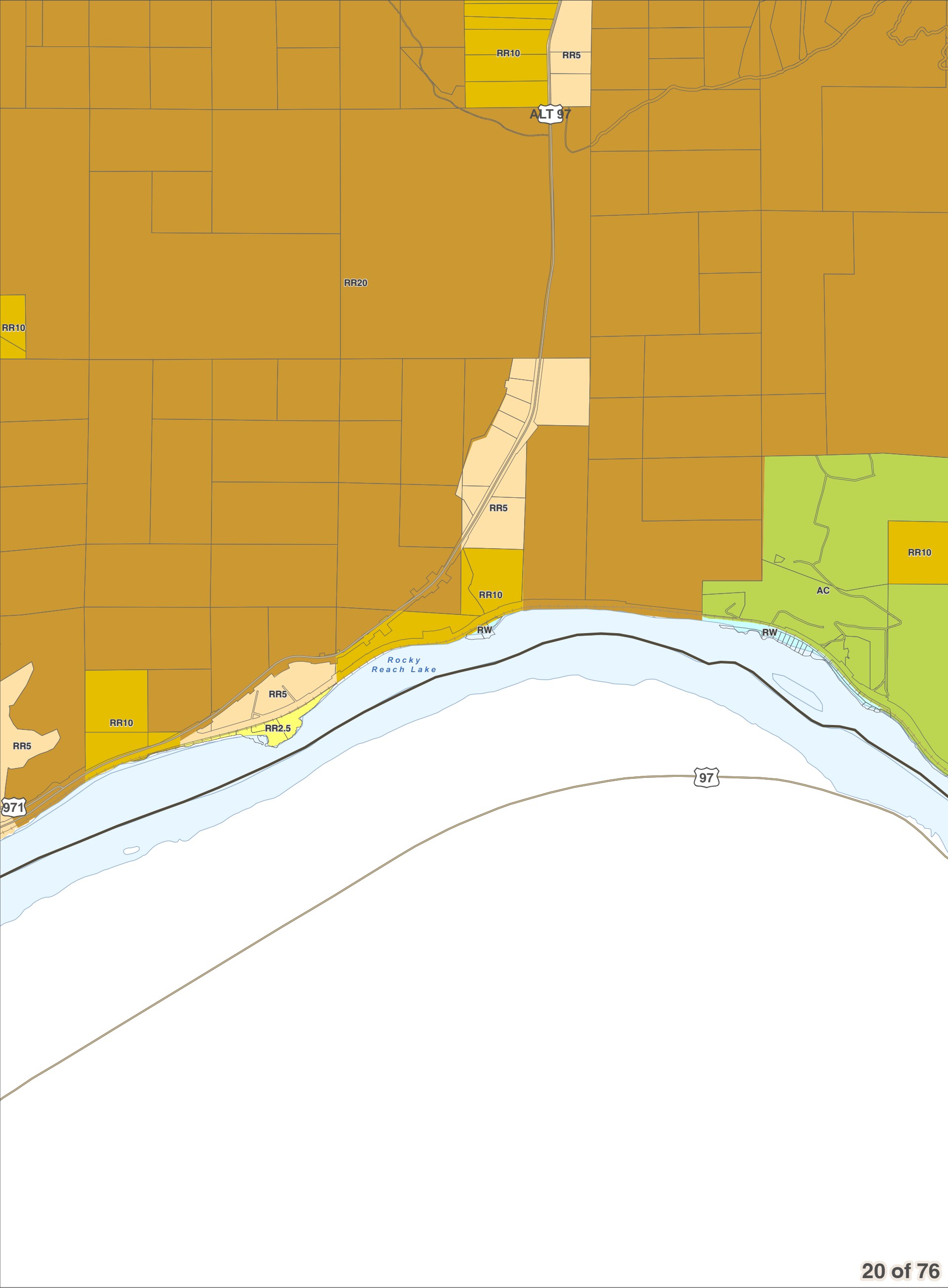
DISCLAIMER: The County makes no warranty, expressed or implied, concerning the data's content, accuracy, currency or completeness, or concerning the results to be obtained from queries or use of the data. All data is expressly provided "as is" and "with all faults". The County makes no warranty of fitness for a particular purpose, and no representation as to the quality of any data. The requester shall have no remedy at law or equity against the County in case the data provided is inaccurate, incomplete or otherwise defective in any way. The Administrator may modify information as necessary per CCC 11.06.



December 15, 2017
Data: Chelan County, WSDOT

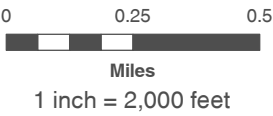


Chelan County Zoning



- City Boundaries
- Urban Growth Areas
- County Boundary
- Highways
- Railroads
- Lakes
- Rivers & Streams

DISCLAIMER: The County makes no warranty, expressed or implied, concerning the data's content, accuracy, currency or completeness, or concerning the results to be obtained from queries or use of the data. All data is expressly provided "as is" and "with all faults". The County makes no warranty of fitness for a particular purpose, and no representation as to the quality of any data. The requester shall have no remedy at law or equity against the County in case the data provided is inaccurate, incomplete or otherwise defective in any way. The Administrator may modify information as necessary per CCC 11.06.

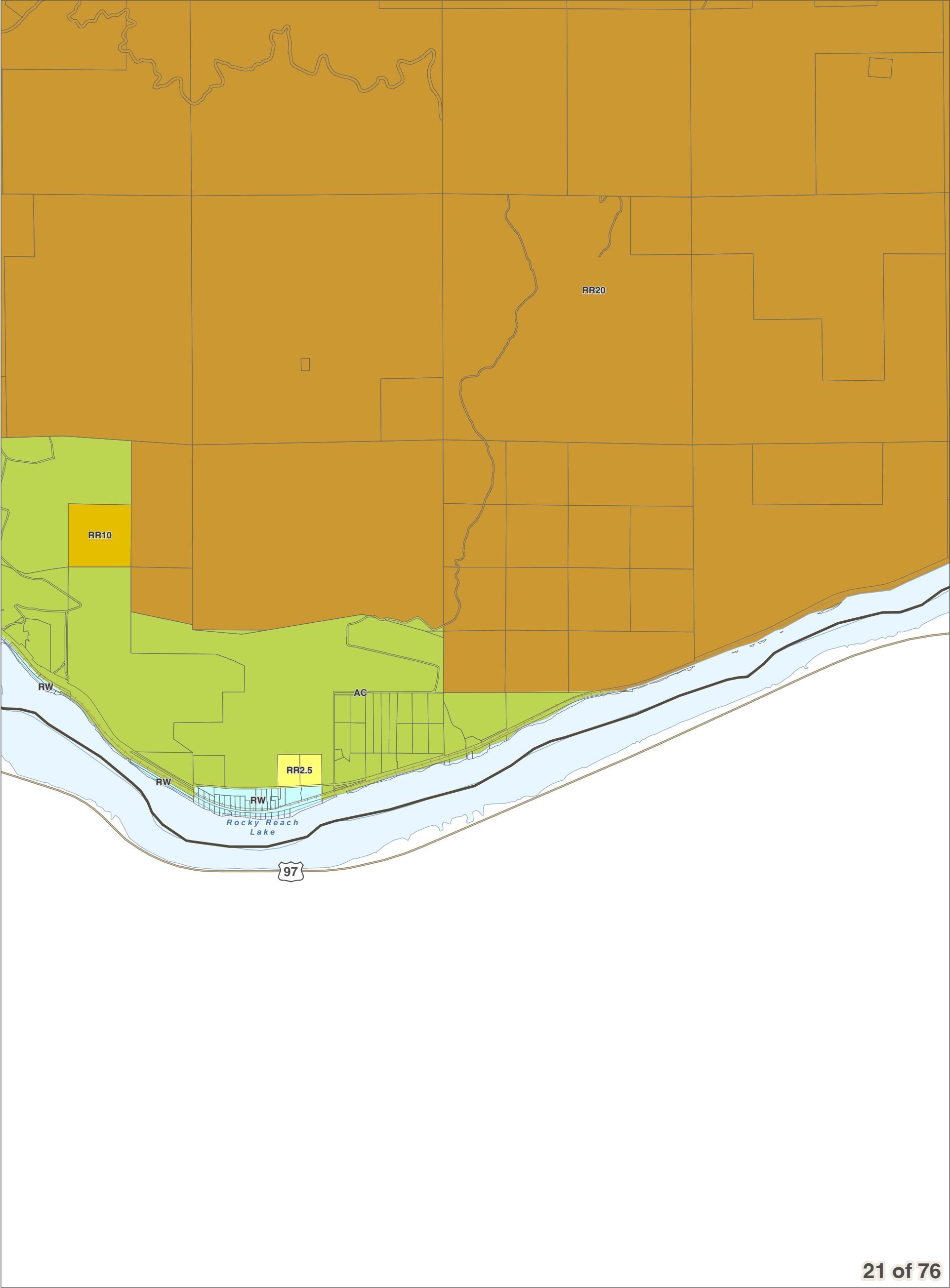


December 15, 2017
Data: Chelan County, WSDOT



Area of Interest in Red

Chelan County Zoning



- City Boundaries
- Urban Growth Areas
- County Boundary
- Highways
- Railroads
- Lakes
- Rivers & Streams

DISCLAIMER: The County makes no warranty, expressed or implied, concerning the data's content, accuracy, currency or completeness, or concerning the results to be obtained from queries or use of the data. All data is expressly provided "as is" and "with all faults". The County makes no warranty of fitness for a particular purpose, and no representation as to the quality of any data. The requester shall have no remedy at law or equity against the County in case the data provided is inaccurate, incomplete or otherwise defective in any way. The Administrator may modify information as necessary per CCC 11.06.



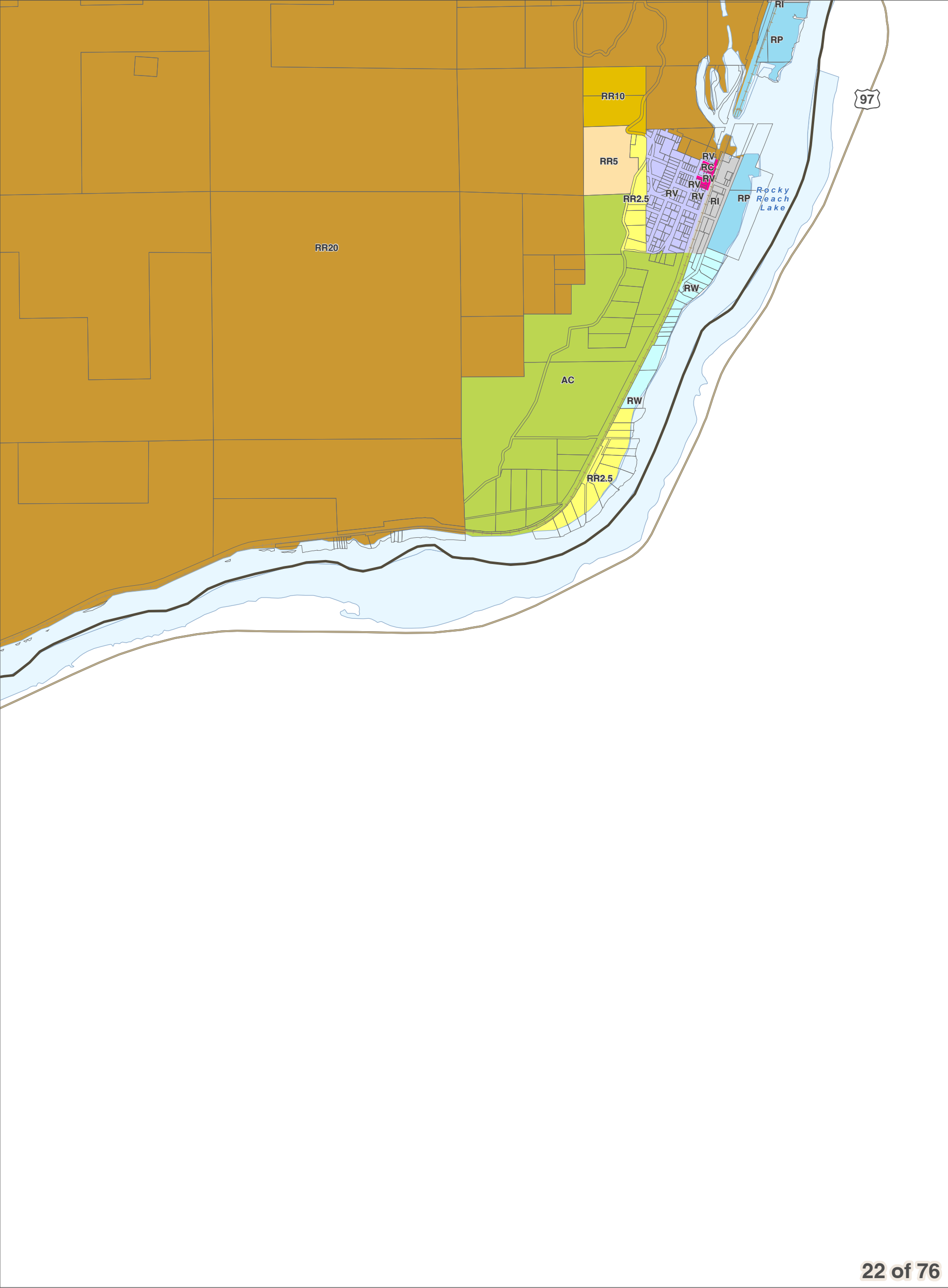
0 0.25 0.5
Miles
1 inch = 2,000 feet

December 15, 2017
Data: Chelan County, WSDOT



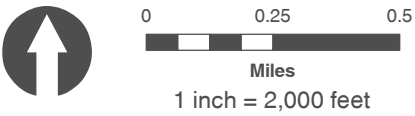
Area of
Interest
in Red

Chelan County Zoning



- City Boundaries
- Urban Growth Areas
- County Boundary
- Highways
- Railroads
- Lakes
- Rivers & Streams

DISCLAIMER: The County makes no warranty, expressed or implied, concerning the data's content, accuracy, currency or completeness, or concerning the results to be obtained from queries or use of the data. All data is expressly provided "as is" and "with all faults". The County makes no warranty of fitness for a particular purpose, and no representation as to the quality of any data. The requester shall have no remedy at law or equity against the County in case the data provided is inaccurate, incomplete or otherwise defective in any way. The Administrator may modify information as necessary per CCC 11.06.

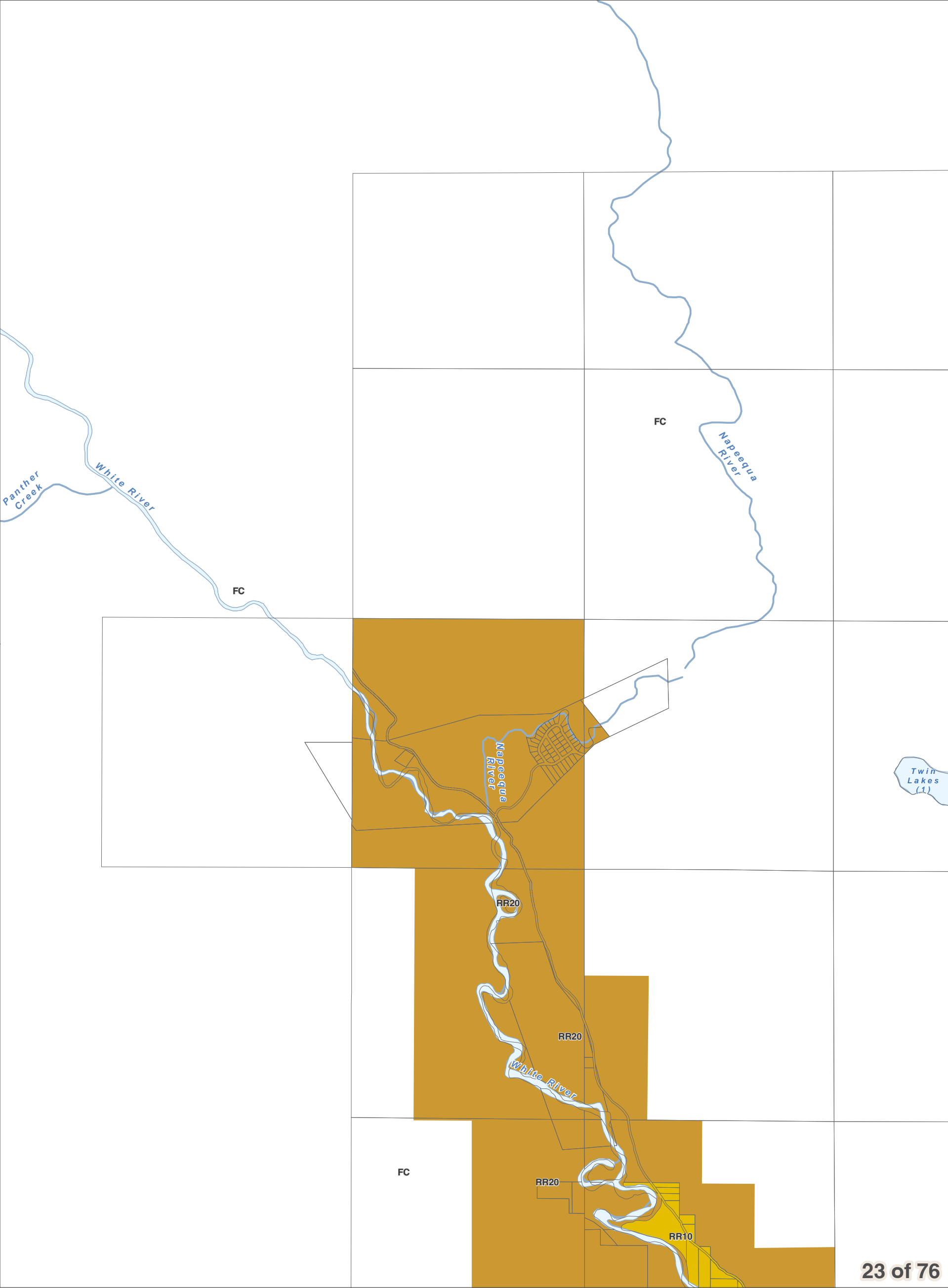


December 15, 2017
Data: Chelan County, WSDOT



Area of Interest in Red

Chelan County Zoning



23 of 76

- City Boundaries
- Urban Growth Areas
- County Boundary
- Highways
- Railroads
- Lakes
- Rivers & Streams

DISCLAIMER: The County makes no warranty, expressed or implied, concerning the data's content, accuracy, currency or completeness, or concerning the results to be obtained from queries or use of the data. All data is expressly provided "as is" and "with all faults". The County makes no warranty of fitness for a particular purpose, and no representation as to the quality of any data. The requester shall have no remedy at law or equity against the County in case the data provided is inaccurate, incomplete or otherwise defective in any way. The Administrator may modify information as necessary per CCC 11.06.

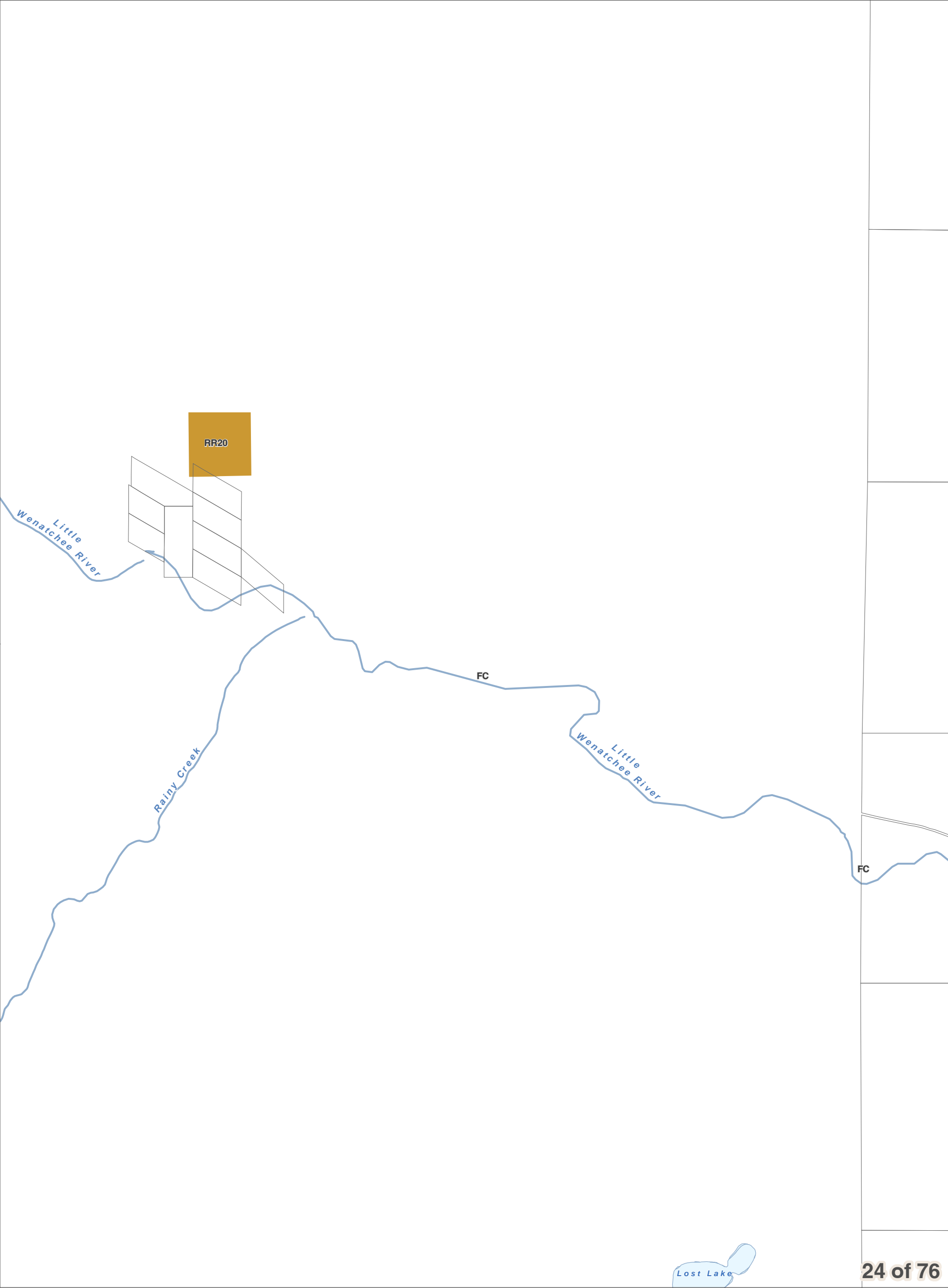


0 0.25 0.5
Miles
1 inch = 2,000 feet

December 15, 2017
Data: Chelan County, WSDOT



Chelan County Zoning



- City Boundaries
- Urban Growth Areas
- County Boundary
- Highways
- Railroads
- Lakes
- Rivers & Streams

DISCLAIMER: The County makes no warranty, expressed or implied, concerning the data's content, accuracy, currency or completeness, or concerning the results to be obtained from queries or use of the data. All data is expressly provided "as is" and "with all faults". The County makes no warranty of fitness for a particular purpose, and no representation as to the quality of any data. The requester shall have no remedy at law or equity against the County in case the data provided is inaccurate, incomplete or otherwise defective in any way. The Administrator may modify information as necessary per CCC 11.06.



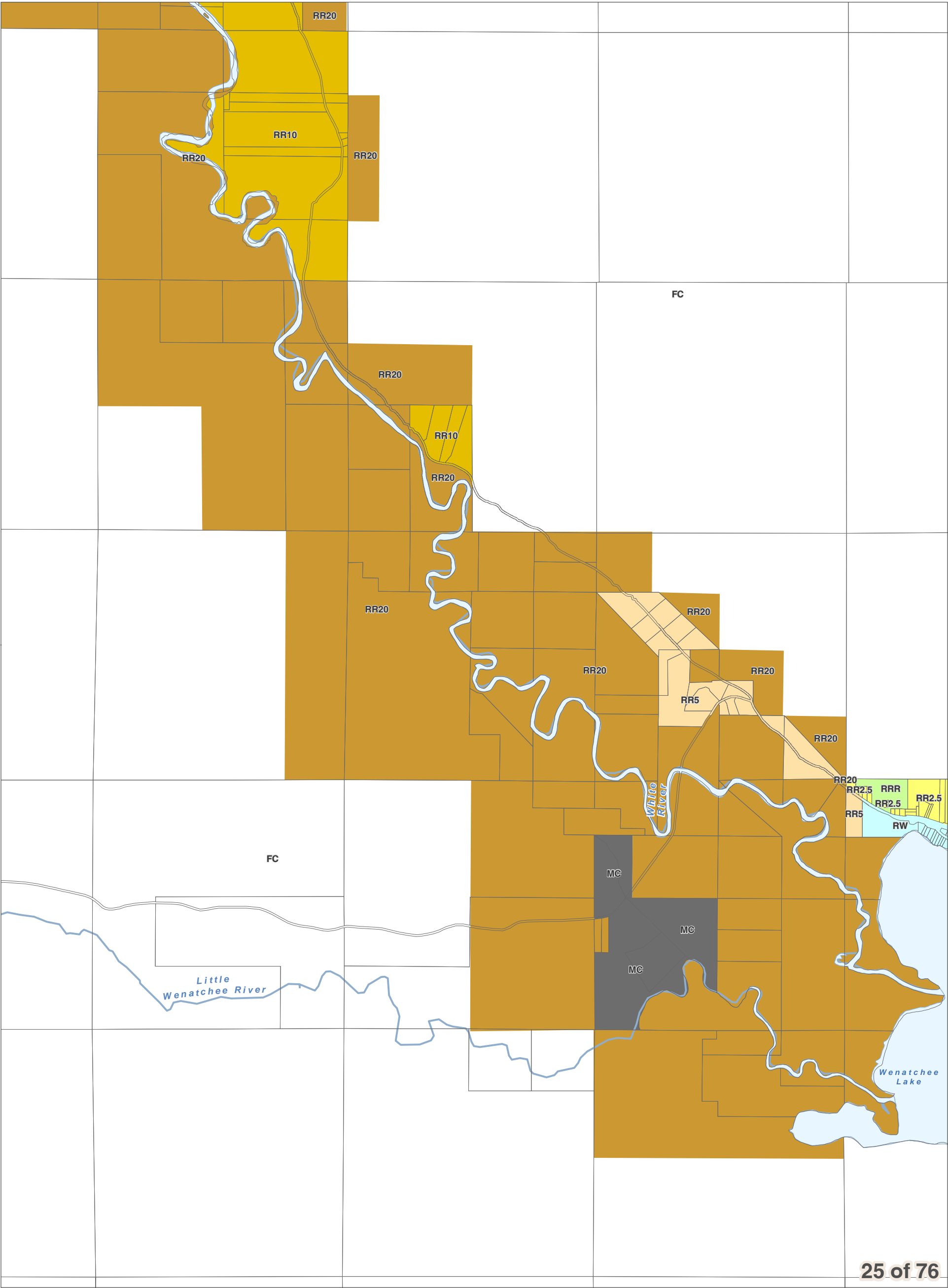
0 0.25 0.5
Miles
1 inch = 2,000 feet

December 15, 2017
Data: Chelan County, WSDOT



Area of
Interest
in Red

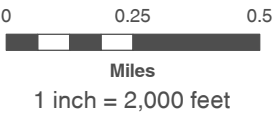
Chelan County Zoning



- City Boundaries
- Urban Growth Areas
- County Boundary
- Highways
- Railroads
- Lakes
- Rivers & Streams

Chelan County Official Zoning Map
Resolution 2017-119

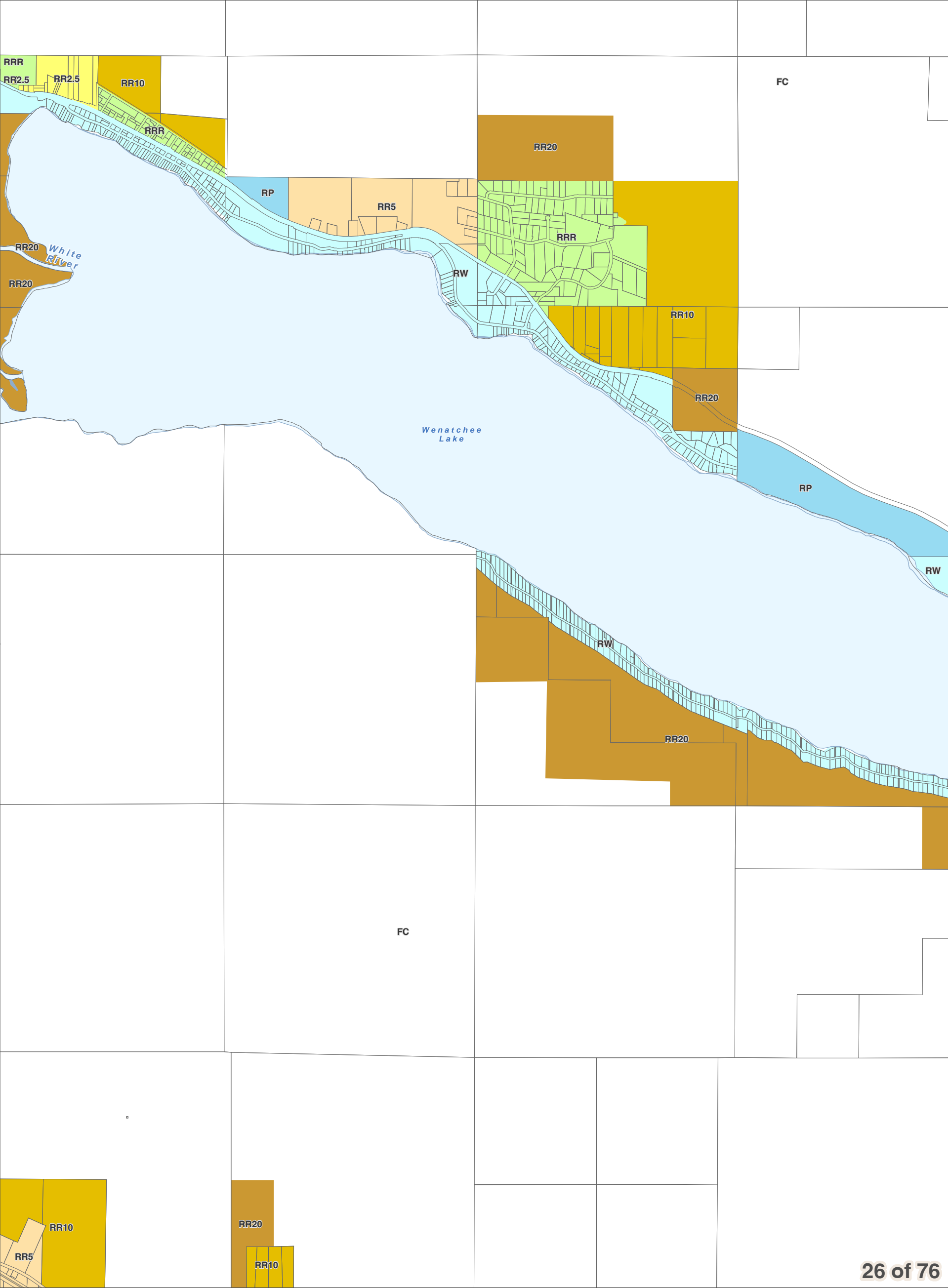
DISCLAIMER: The County makes no warranty, expressed or implied, concerning the data's content, accuracy, currency or completeness, or concerning the results to be obtained from queries or use of the data. All data is expressly provided "as is" and "with all faults". The County makes no warranty of fitness for a particular purpose, and no representation as to the quality of any data. The requester shall have no remedy at law or equity against the County in case the data provided is inaccurate, incomplete or otherwise defective in any way. The Administrator may modify information as necessary per CCC 11.06.



December 15, 2017
Data: Chelan County, WSDOT



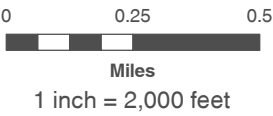
Chelan County Zoning



- City Boundaries
- Urban Growth Areas
- County Boundary
- Highways
- Railroads
- Lakes
- Rivers & Streams

Chelan County Official Zoning Map
Resolution 2017-119

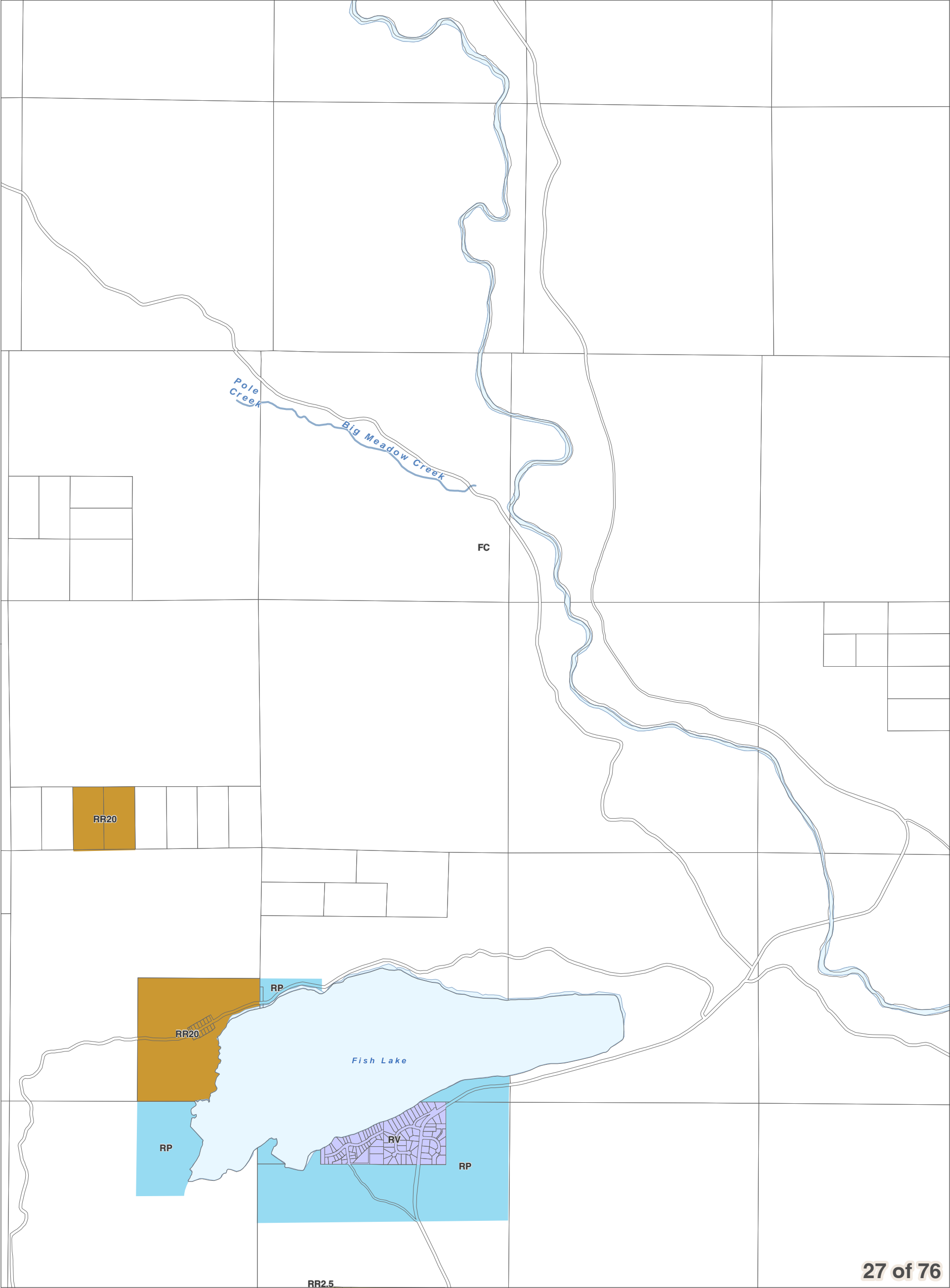
DISCLAIMER: The County makes no warranty, expressed or implied, concerning the data's content, accuracy, currency or completeness, or concerning the results to be obtained from queries or use of the data. All data is expressly provided "as is" and "with all faults". The County makes no warranty of fitness for a particular purpose, and no representation as to the quality of any data. The requester shall have no remedy at law or equity against the County in case the data provided is inaccurate, incomplete or otherwise defective in any way. The Administrator may modify information as necessary per CCC 11.06.



December 15, 2017
Data: Chelan County, WSDOT

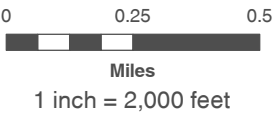


Chelan County Zoning



- City Boundaries
- Urban Growth Areas
- County Boundary
- Highways
- Railroads
- Lakes
- Rivers & Streams

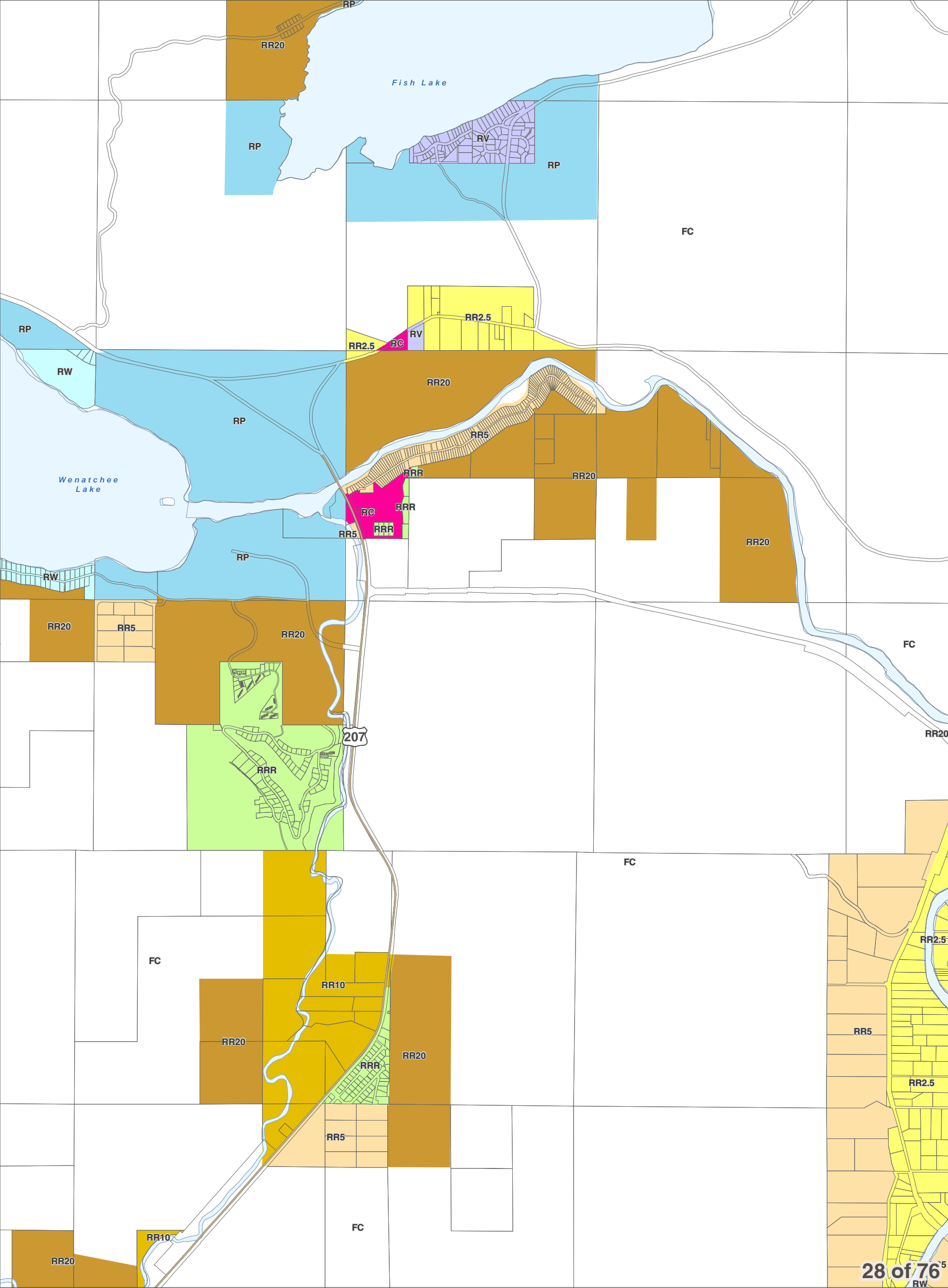
DISCLAIMER: The County makes no warranty, expressed or implied, concerning the data's content, accuracy, currency or completeness, or concerning the results to be obtained from queries or use of the data. All data is expressly provided "as is" and "with all faults". The County makes no warranty of fitness for a particular purpose, and no representation as to the quality of any data. The requester shall have no remedy at law or equity against the County in case the data provided is inaccurate, incomplete or otherwise defective in any way. The Administrator may modify information as necessary per CCC 11.06.



December 15, 2017
Data: Chelan County, WSDOT



Chelan County Zoning



- City Boundaries
- Urban Growth Areas
- County Boundary
- Highways
- Railroads
- Lakes
- Rivers & Streams

DISCLAIMER: The County makes no warranty, expressed or implied, concerning the data's content, accuracy, currency or completeness, or concerning the results to be obtained from queries or use of the data. All data is expressly provided "as is" and "with all faults". The County makes no warranty of fitness for a particular purpose, and no representation as to the quality of any data. The requester shall have no remedy at law or equity against the County in case the data provided is inaccurate, incomplete or otherwise defective in any way. The Administrator may modify information as necessary per CCC 11.06.



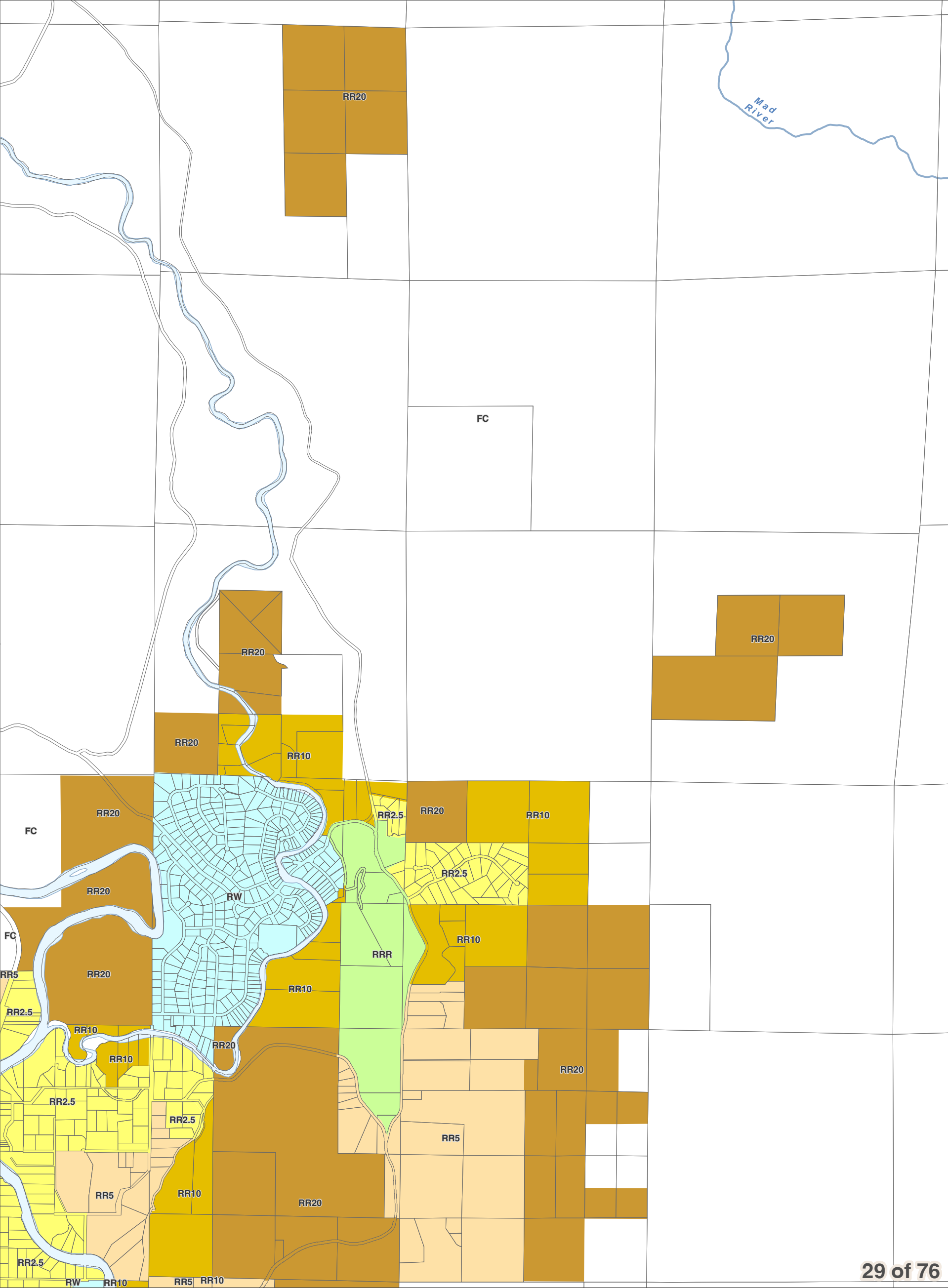
0 0.25 0.5
Miles
1 inch = 2,000 feet

December 15, 2017
Data: Chelan County, WSDOT



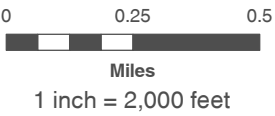
Area of
Interest
in Red

Chelan County Zoning



- City Boundaries
- Urban Growth Areas
- County Boundary
- Highways
- Railroads
- Lakes
- Rivers & Streams

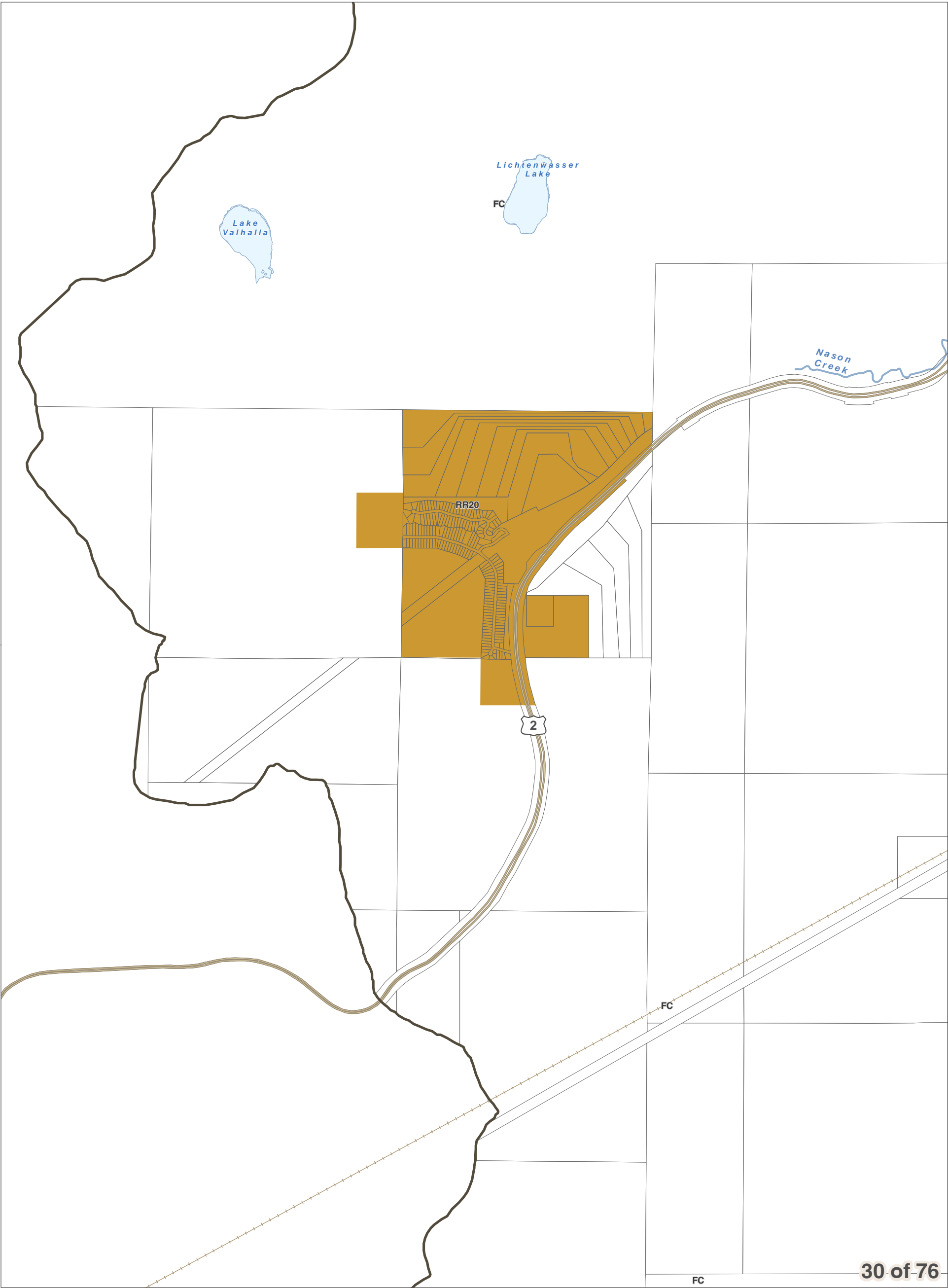
DISCLAIMER: The County makes no warranty, expressed or implied, concerning the data's content, accuracy, currency or completeness, or concerning the results to be obtained from queries or use of the data. All data is expressly provided "as is" and "with all faults". The County makes no warranty of fitness for a particular purpose, and no representation as to the quality of any data. The requester shall have no remedy at law or equity against the County in case the data provided is inaccurate, incomplete or otherwise defective in any way. The Administrator may modify information as necessary per CCC 11.06.



December 15, 2017
Data: Chelan County, WSDOT

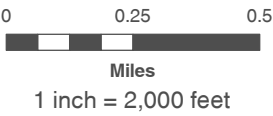


Chelan County Zoning



- City Boundaries
- Urban Growth Areas
- County Boundary
- Highways
- Railroads
- Lakes
- Rivers & Streams

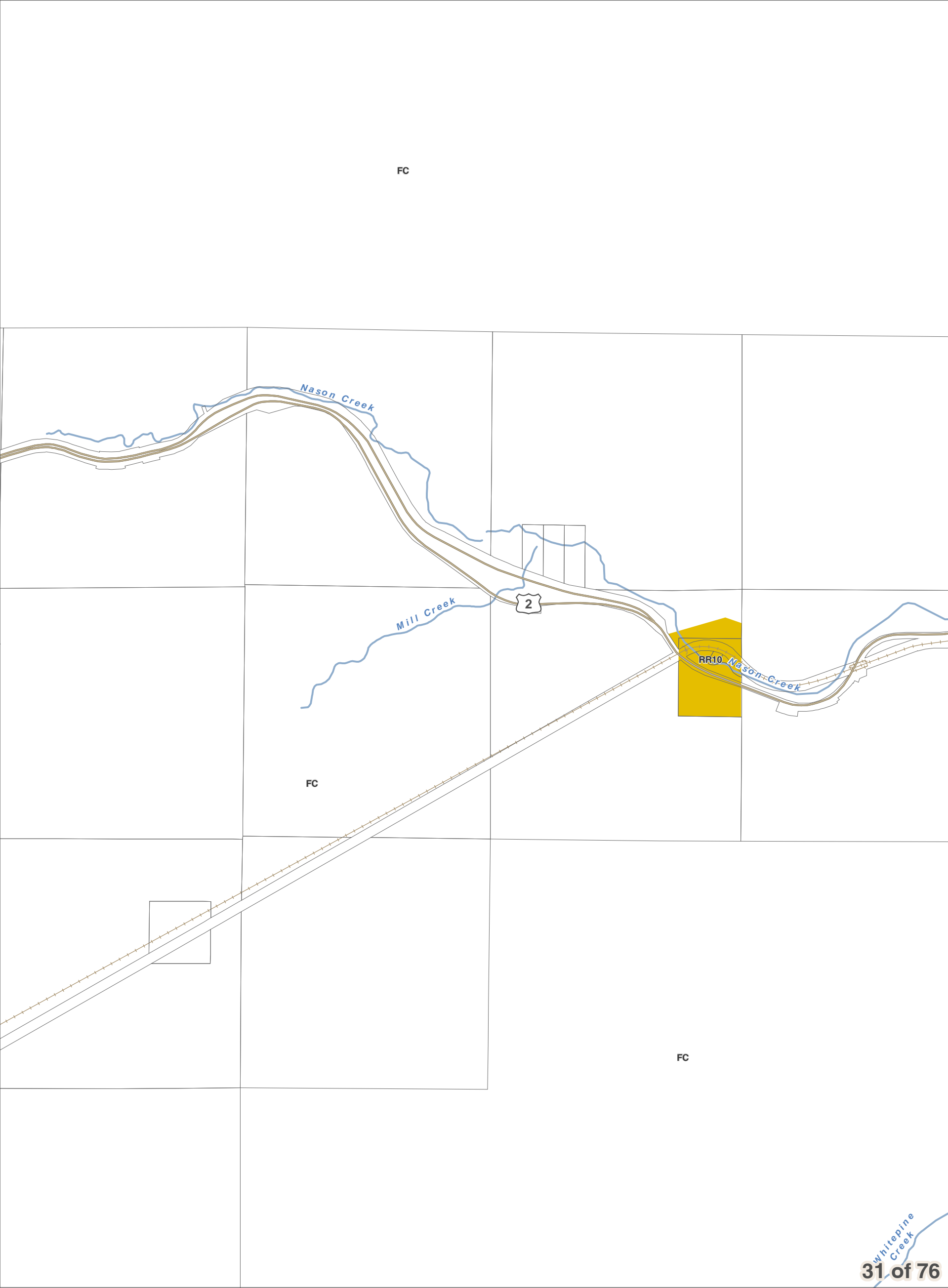
DISCLAIMER: The County makes no warranty, expressed or implied, concerning the data's content, accuracy, currency or completeness, or concerning the results to be obtained from queries or use of the data. All data is expressly provided "as is" and "with all faults". The County makes no warranty of fitness for a particular purpose, and no representation as to the quality of any data. The requester shall have no remedy at law or equity against the County in case the data provided is inaccurate, incomplete or otherwise defective in any way. The Administrator may modify information as necessary per CCC 11.06.



December 15, 2017
Data: Chelan County, WSDOT



Chelan County Zoning



- City Boundaries
- Urban Growth Areas
- County Boundary
- Highways
- Railroads
- Lakes
- Rivers & Streams

DISCLAIMER: The County makes no warranty, expressed or implied, concerning the data's content, accuracy, currency or completeness, or concerning the results to be obtained from queries or use of the data. All data is expressly provided "as is" and "with all faults". The County makes no warranty of fitness for a particular purpose, and no representation as to the quality of any data. The requester shall have no remedy at law or equity against the County in case the data provided is inaccurate, incomplete or otherwise defective in any way. The Administrator may modify information as necessary per CCC 11.06.

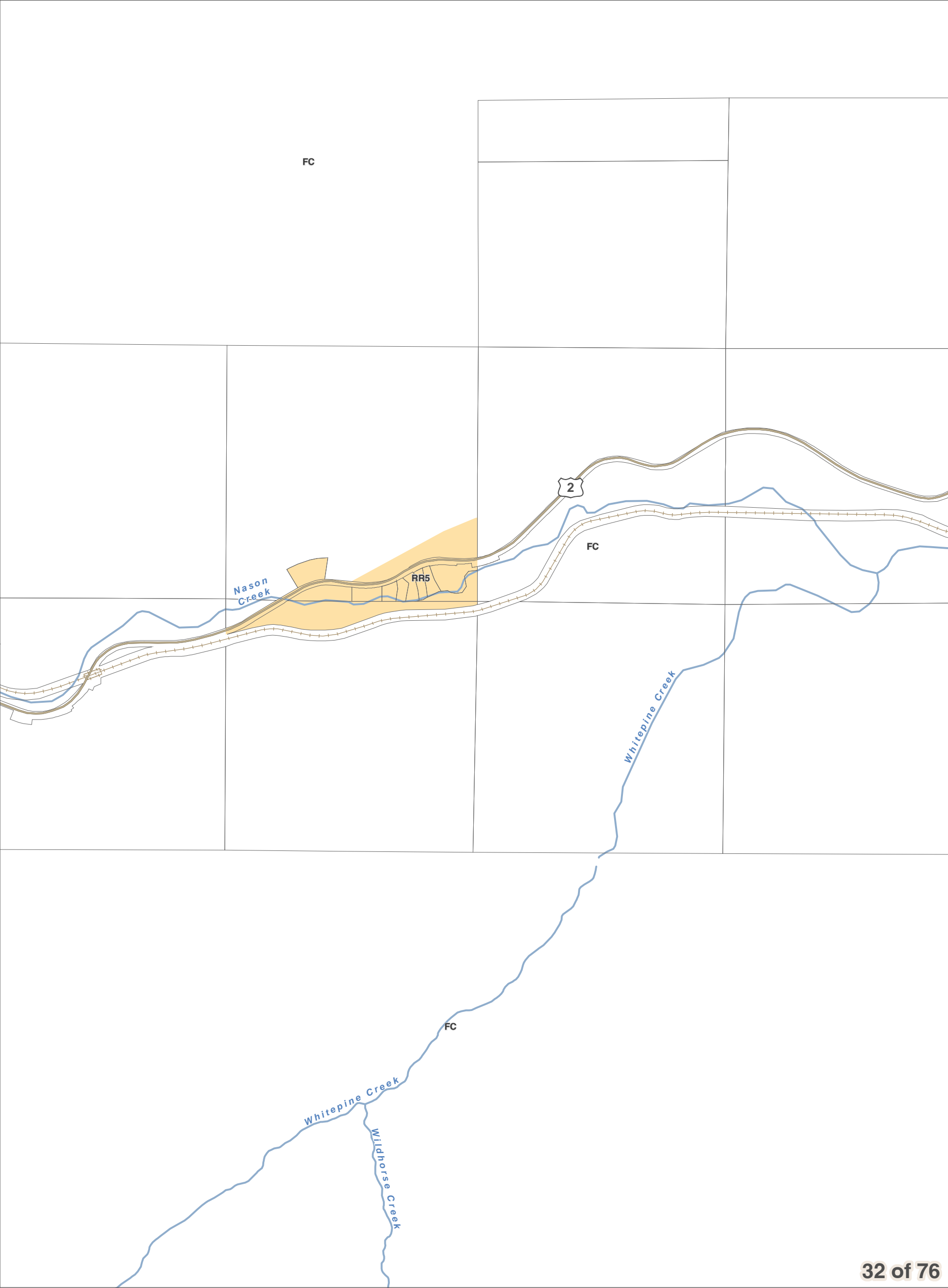


0 0.25 0.5
Miles
1 inch = 2,000 feet

December 15, 2017
Data: Chelan County, WSDOT

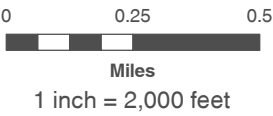


Chelan County Zoning



- City Boundaries
- Urban Growth Areas
- County Boundary
- Highways
- Railroads
- Lakes
- Rivers & Streams

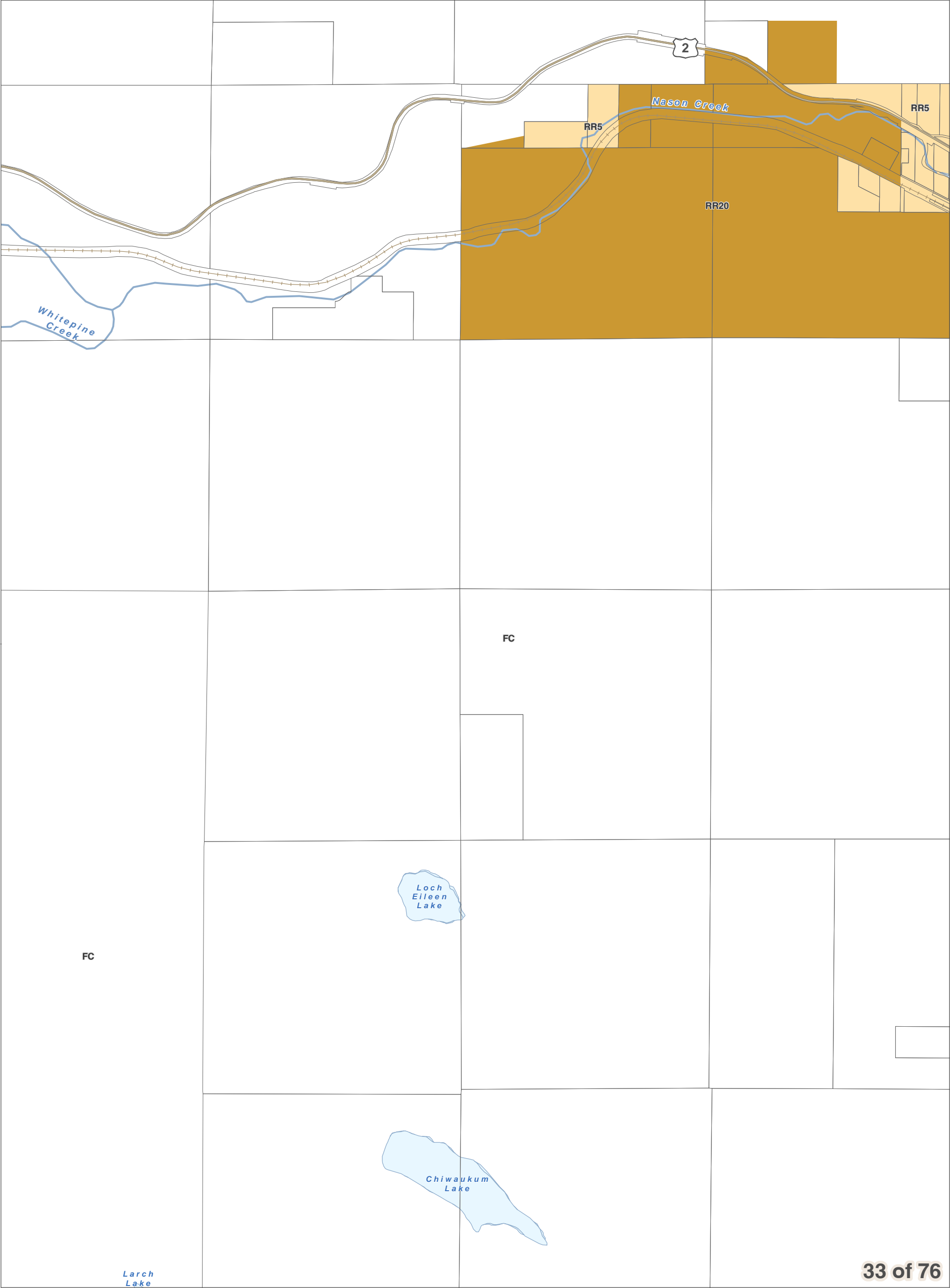
DISCLAIMER: The County makes no warranty, expressed or implied, concerning the data's content, accuracy, currency or completeness, or concerning the results to be obtained from queries or use of the data. All data is expressly provided "as is" and "with all faults". The County makes no warranty of fitness for a particular purpose, and no representation as to the quality of any data. The requester shall have no remedy at law or equity against the County in case the data provided is inaccurate, incomplete or otherwise defective in any way. The Administrator may modify information as necessary per CCC 11.06.



December 15, 2017
Data: Chelan County, WSDOT

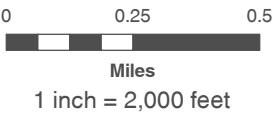


Chelan County Zoning



- City Boundaries
- Urban Growth Areas
- County Boundary
- Highways
- Railroads
- Lakes
- Rivers & Streams

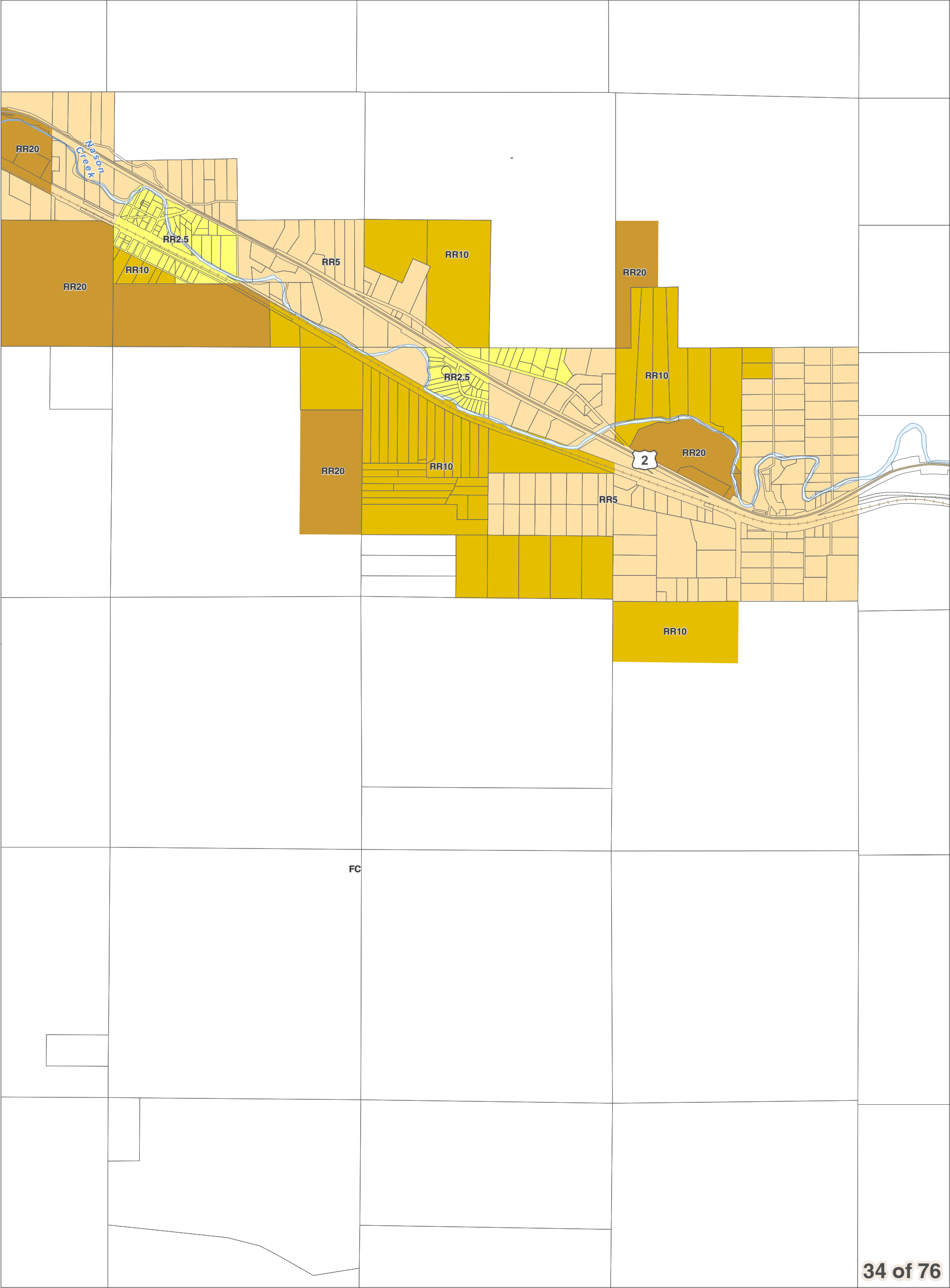
DISCLAIMER: The County makes no warranty, expressed or implied, concerning the data's content, accuracy, currency or completeness, or concerning the results to be obtained from queries or use of the data. All data is expressly provided "as is" and "with all faults". The County makes no warranty of fitness for a particular purpose, and no representation as to the quality of any data. The requester shall have no remedy at law or equity against the County in case the data provided is inaccurate, incomplete or otherwise defective in any way. The Administrator may modify information as necessary per CCC 11.06.



December 15, 2017
Data: Chelan County, WSDOT



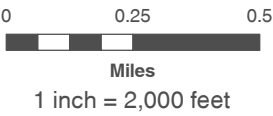
Chelan County Zoning



- City Boundaries
- Urban Growth Areas
- County Boundary
- Highways
- Railroads
- Lakes
- Rivers & Streams

Chelan County Official Zoning Map
Resolution 2017-119

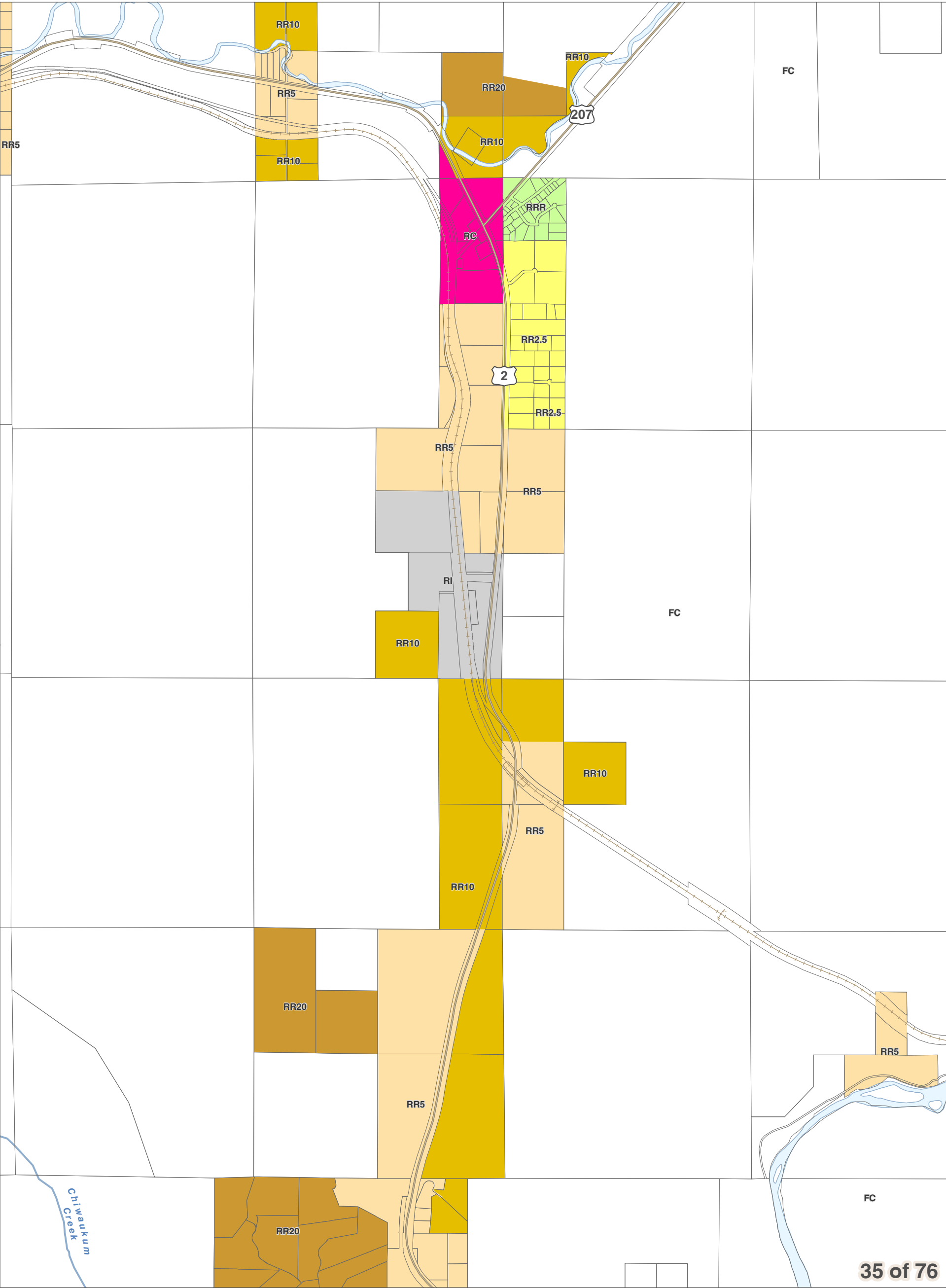
DISCLAIMER: The County makes no warranty, expressed or implied, concerning the data's content, accuracy, currency or completeness, or concerning the results to be obtained from queries or use of the data. All data is expressly provided "as is" and "with all faults". The County makes no warranty of fitness for a particular purpose, and no representation as to the quality of any data. The requester shall have no remedy at law or equity against the County in case the data provided is inaccurate, incomplete or otherwise defective in any way. The Administrator may modify information as necessary per CCC 11.06.



December 15, 2017
Data: Chelan County, WSDOT



Chelan County Zoning



- City Boundaries
- Urban Growth Areas
- County Boundary
- Highways
- Railroads
- Lakes
- Rivers & Streams

DISCLAIMER: The County makes no warranty, expressed or implied, concerning the data's content, accuracy, currency or completeness, or concerning the results to be obtained from queries or use of the data. All data is expressly provided "as is" and "with all faults". The County makes no warranty of fitness for a particular purpose, and no representation as to the quality of any data. The requester shall have no remedy at law or equity against the County in case the data provided is inaccurate, incomplete or otherwise defective in any way. The Administrator may modify information as necessary per CCC 11.06.



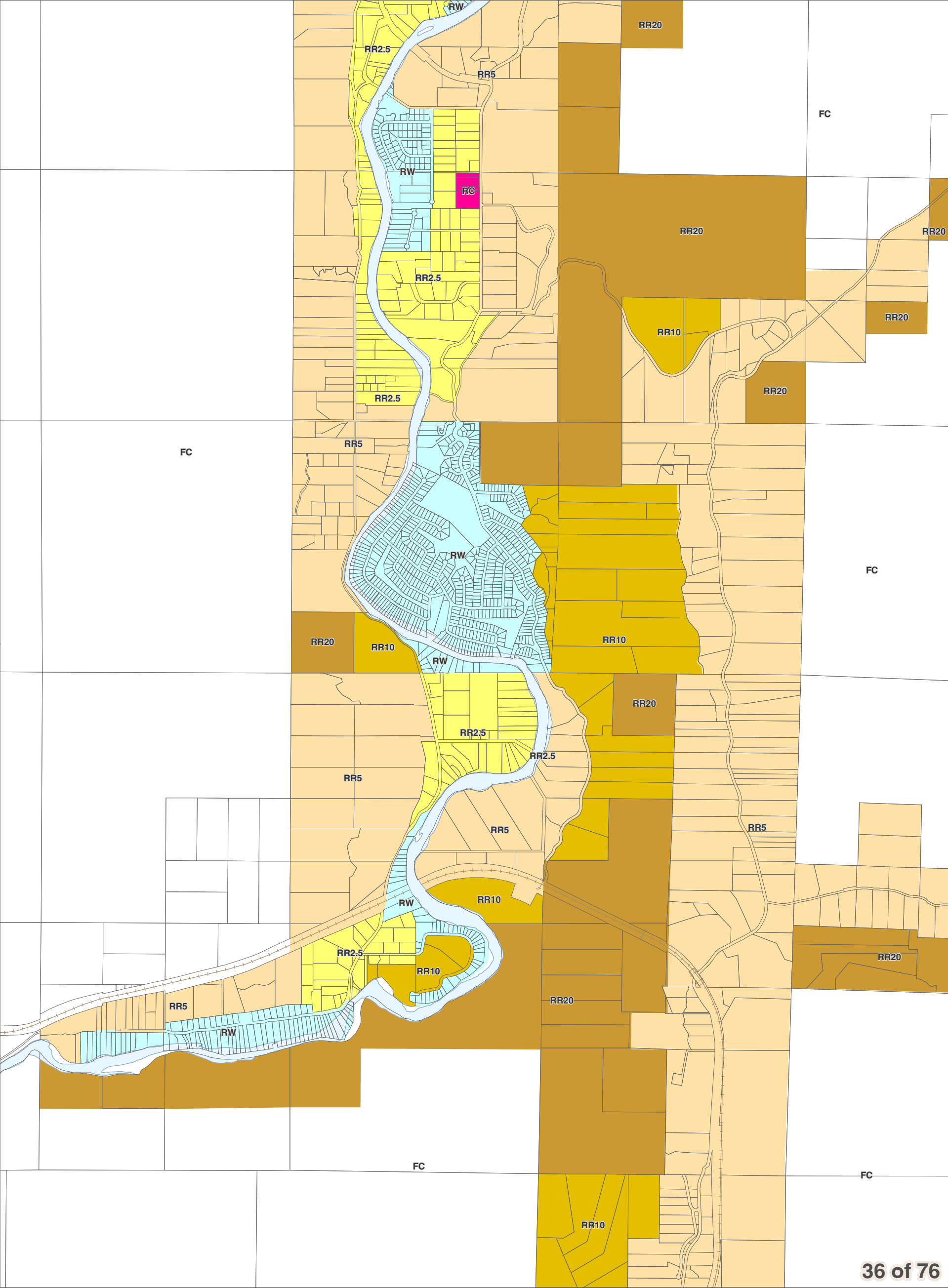
0 0.25 0.5
Miles
1 inch = 2,000 feet

December 15, 2017
Data: Chelan County, WSDOT



Area of
Interest
in Red

Chelan County Zoning



- City Boundaries
- Urban Growth Areas
- County Boundary
- Highways
- Railroads
- Lakes
- Rivers & Streams

DISCLAIMER: The County makes no warranty, expressed or implied, concerning the data's content, accuracy, currency or completeness, or concerning the results to be obtained from queries or use of the data. All data is expressly provided "as is" and "with all faults". The County makes no warranty of fitness for a particular purpose, and no representation as to the quality of any data. The requester shall have no remedy at law or equity against the County in case the data provided is inaccurate, incomplete or otherwise defective in any way. The Administrator may modify information as necessary per CCC 11.06.

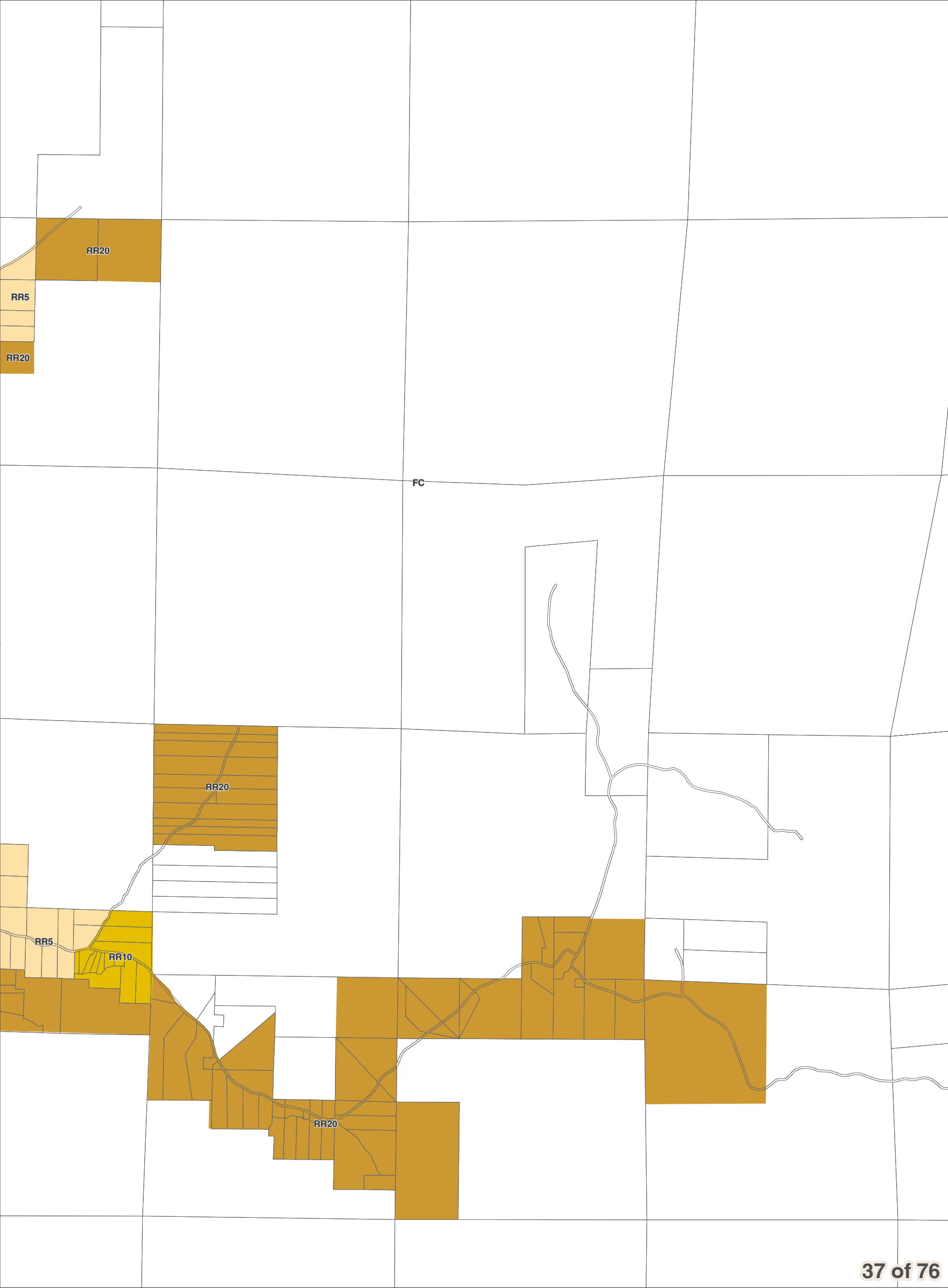


0 0.25 0.5
Miles
1 inch = 2,000 feet

December 15, 2017
Data: Chelan County, WSDOT

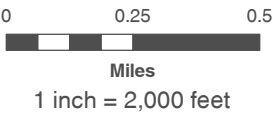


Chelan County Zoning



- City Boundaries
- Urban Growth Areas
- County Boundary
- Highways
- Railroads
- Lakes
- Rivers & Streams

DISCLAIMER: The County makes no warranty, expressed or implied, concerning the data's content, accuracy, currency or completeness, or concerning the results to be obtained from queries or use of the data. All data is expressly provided "as is" and "with all faults". The County makes no warranty of fitness for a particular purpose, and no representation as to the quality of any data. The requester shall have no remedy at law or equity against the County in case the data provided is inaccurate, incomplete or otherwise defective in any way. The Administrator may modify information as necessary per CCC 11.06.

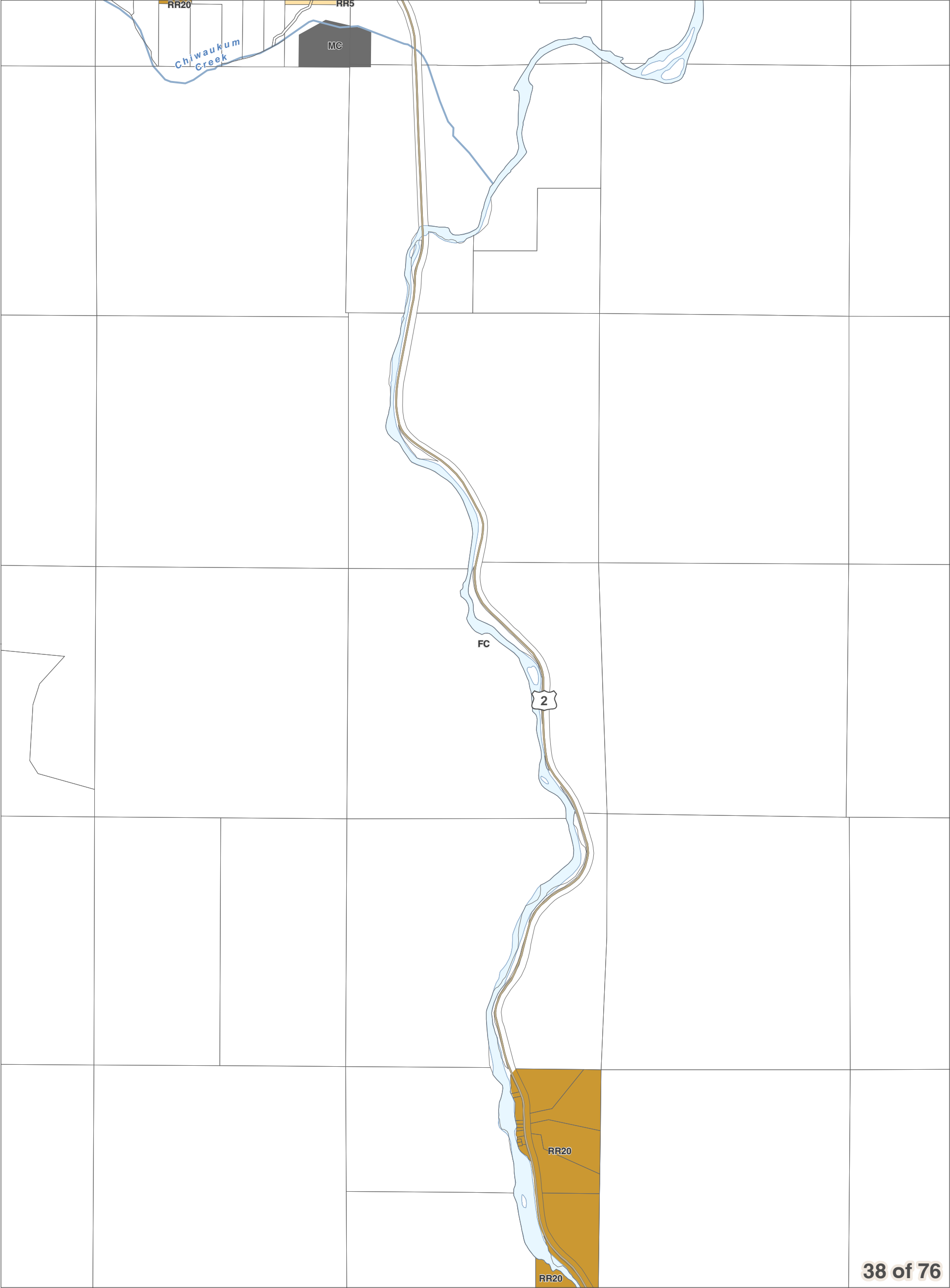


December 15, 2017
Data: Chelan County, WSDOT



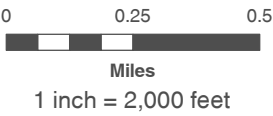
Area of Interest in Red

Chelan County Zoning



- City Boundaries
- Urban Growth Areas
- County Boundary
- Highways
- Railroads
- Lakes
- Rivers & Streams

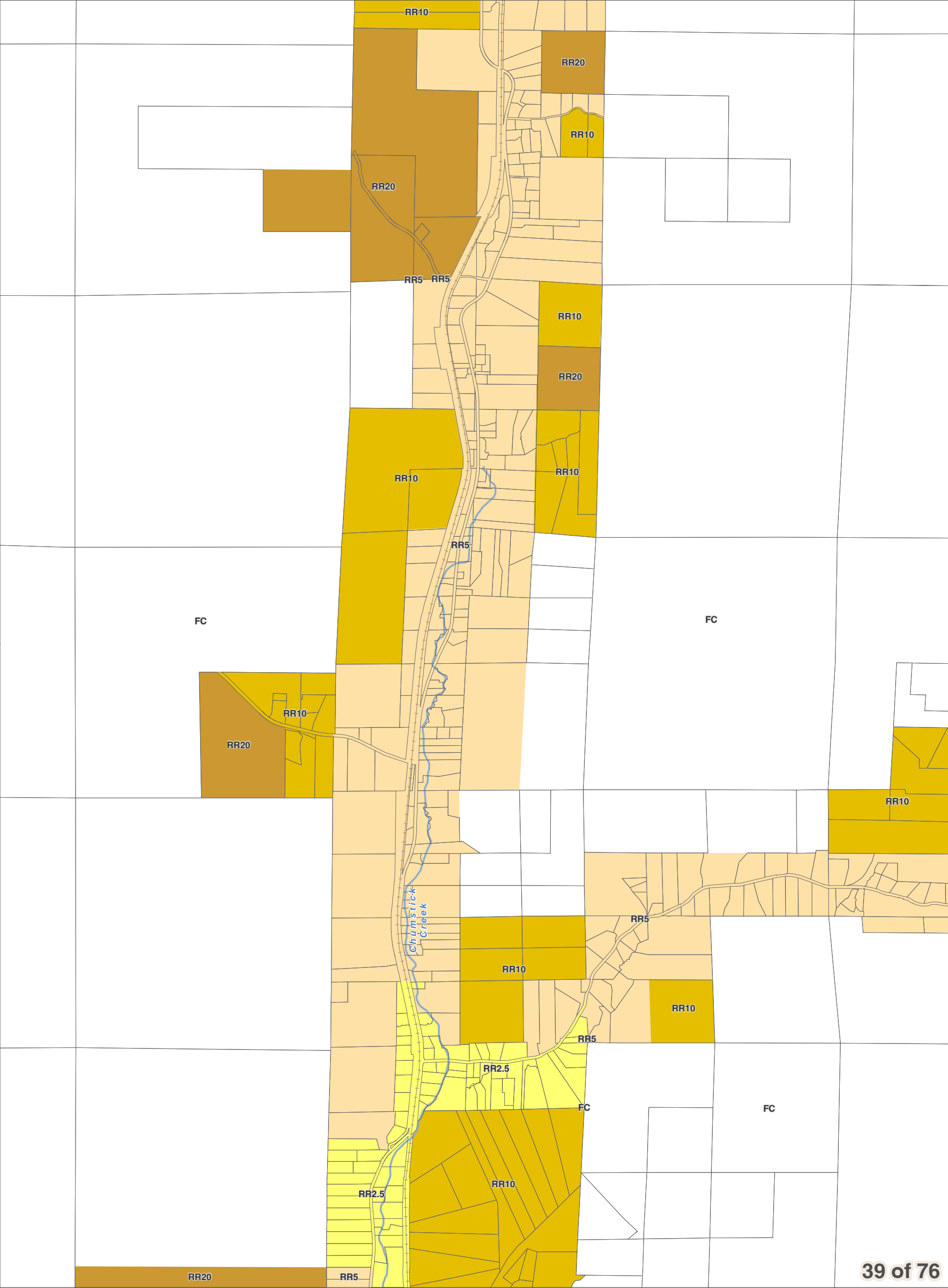
DISCLAIMER: The County makes no warranty, expressed or implied, concerning the data's content, accuracy, currency or completeness, or concerning the results to be obtained from queries or use of the data. All data is expressly provided "as is" and "with all faults". The County makes no warranty of fitness for a particular purpose, and no representation as to the quality of any data. The requester shall have no remedy at law or equity against the County in case the data provided is inaccurate, incomplete or otherwise defective in any way. The Administrator may modify information as necessary per CCC 11.06.



December 15, 2017
Data: Chelan County, WSDOT

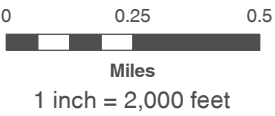


Chelan County Zoning



- City Boundaries
- Urban Growth Areas
- County Boundary
- Highways
- Railroads
- Lakes
- Rivers & Streams

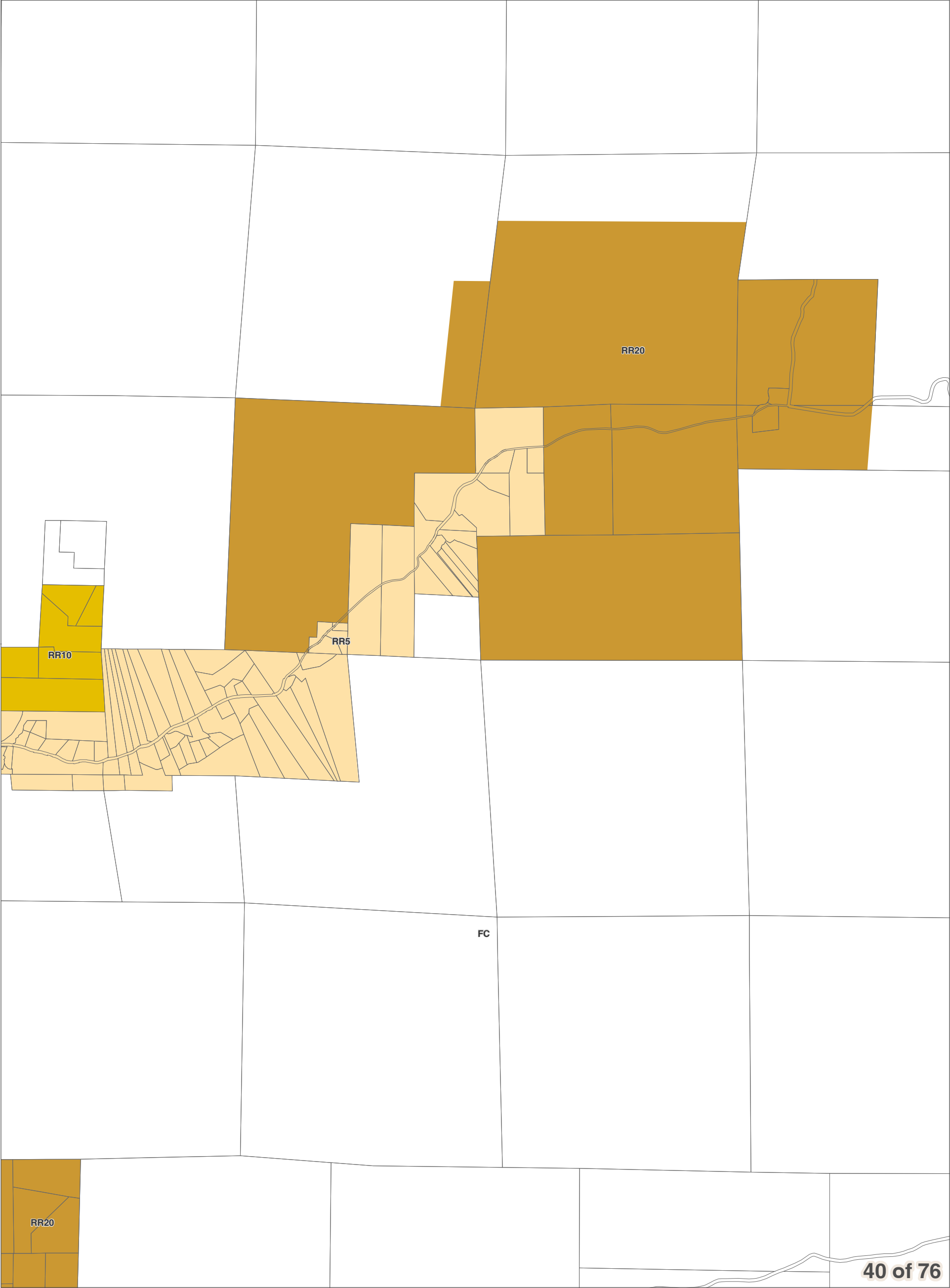
DISCLAIMER: The County makes no warranty, expressed or implied, concerning the data's content, accuracy, currency or completeness, or concerning the results to be obtained from queries or use of the data. All data is expressly provided "as is" and "with all faults". The County makes no warranty of fitness for a particular purpose, and no representation as to the quality of any data. The requester shall have no remedy at law or equity against the County in case the data provided is inaccurate, incomplete or otherwise defective in any way. The Administrator may modify information as necessary per CCC 11.06.



December 15, 2017
Data: Chelan County, WSDOT



Chelan County Zoning



- City Boundaries
- Urban Growth Areas
- County Boundary
- Highways
- Railroads
- Lakes
- Rivers & Streams

DISCLAIMER: The County makes no warranty, expressed or implied, concerning the data's content, accuracy, currency or completeness, or concerning the results to be obtained from queries or use of the data. All data is expressly provided "as is" and "with all faults". The County makes no warranty of fitness for a particular purpose, and no representation as to the quality of any data. The requester shall have no remedy at law or equity against the County in case the data provided is inaccurate, incomplete or otherwise defective in any way. The Administrator may modify information as necessary per CCC 11.06.



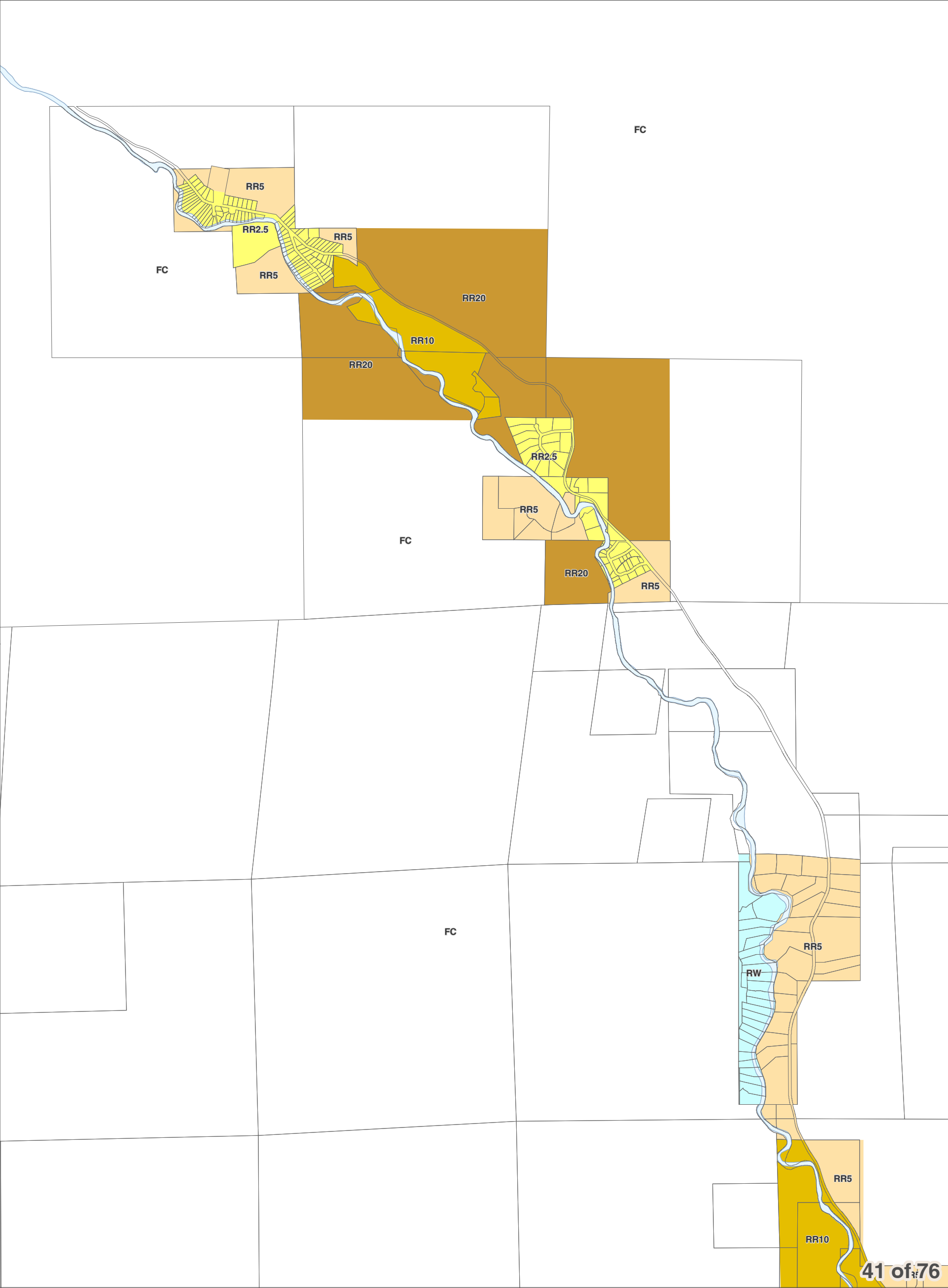
0 0.25 0.5
Miles
1 inch = 2,000 feet

December 15, 2017
Data: Chelan County, WSDOT



Area of
Interest
in Red

Chelan County Zoning



- City Boundaries
- Urban Growth Areas
- County Boundary
- Highways
- Railroads
- Lakes
- Rivers & Streams

DISCLAIMER: The County makes no warranty, expressed or implied, concerning the data's content, accuracy, currency or completeness, or concerning the results to be obtained from queries or use of the data. All data is expressly provided "as is" and "with all faults". The County makes no warranty of fitness for a particular purpose, and no representation as to the quality of any data. The requester shall have no remedy at law or equity against the County in case the data provided is inaccurate, incomplete or otherwise defective in any way. The Administrator may modify information as necessary per CCC 11.06.

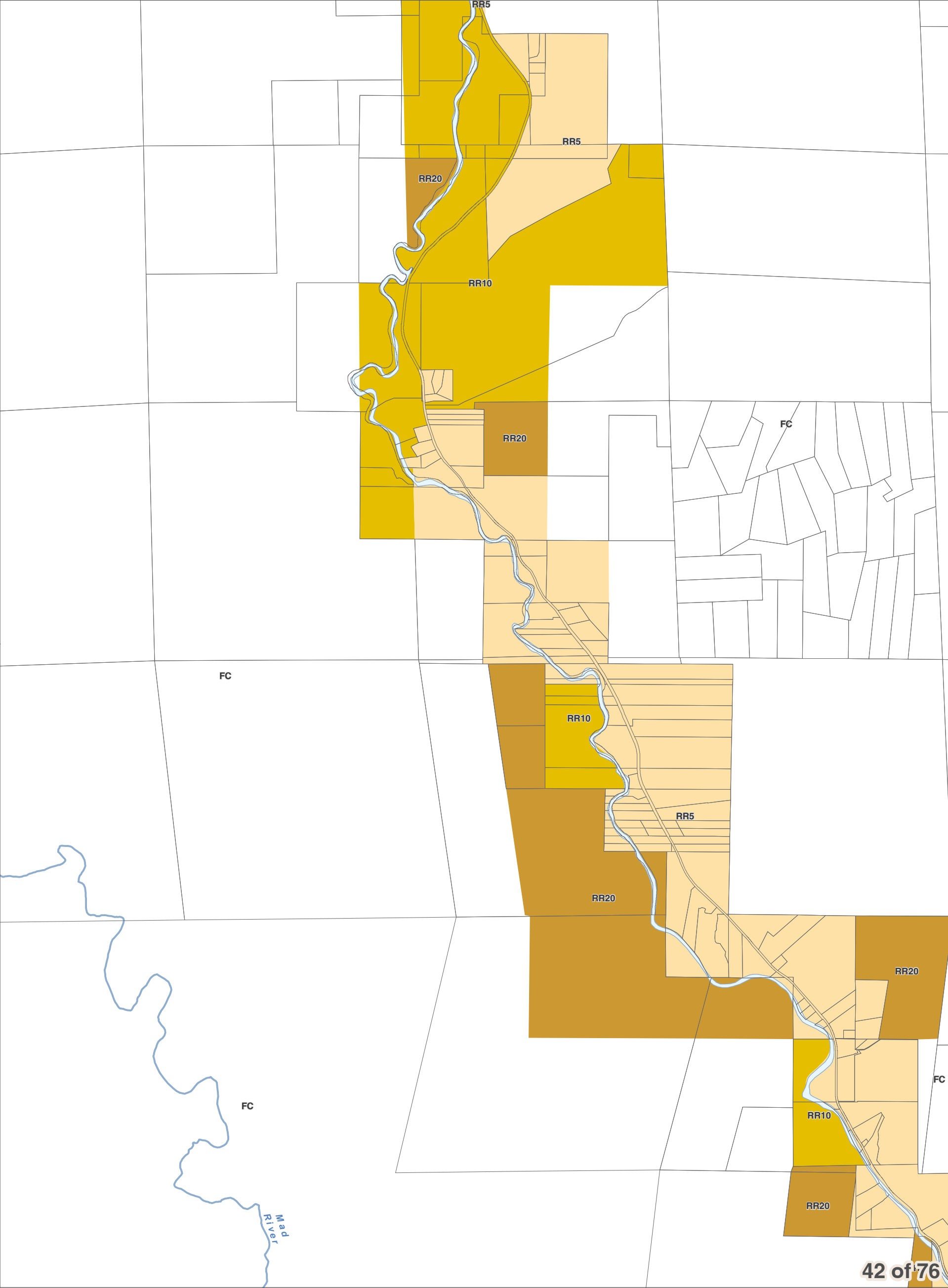


0 0.25 0.5
Miles
1 inch = 2,000 feet

December 15, 2017
Data: Chelan County, WSDOT

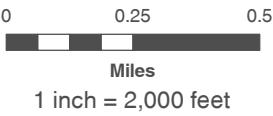


Chelan County Zoning



- City Boundaries
- Urban Growth Areas
- County Boundary
- Highways
- Railroads
- Lakes
- Rivers & Streams

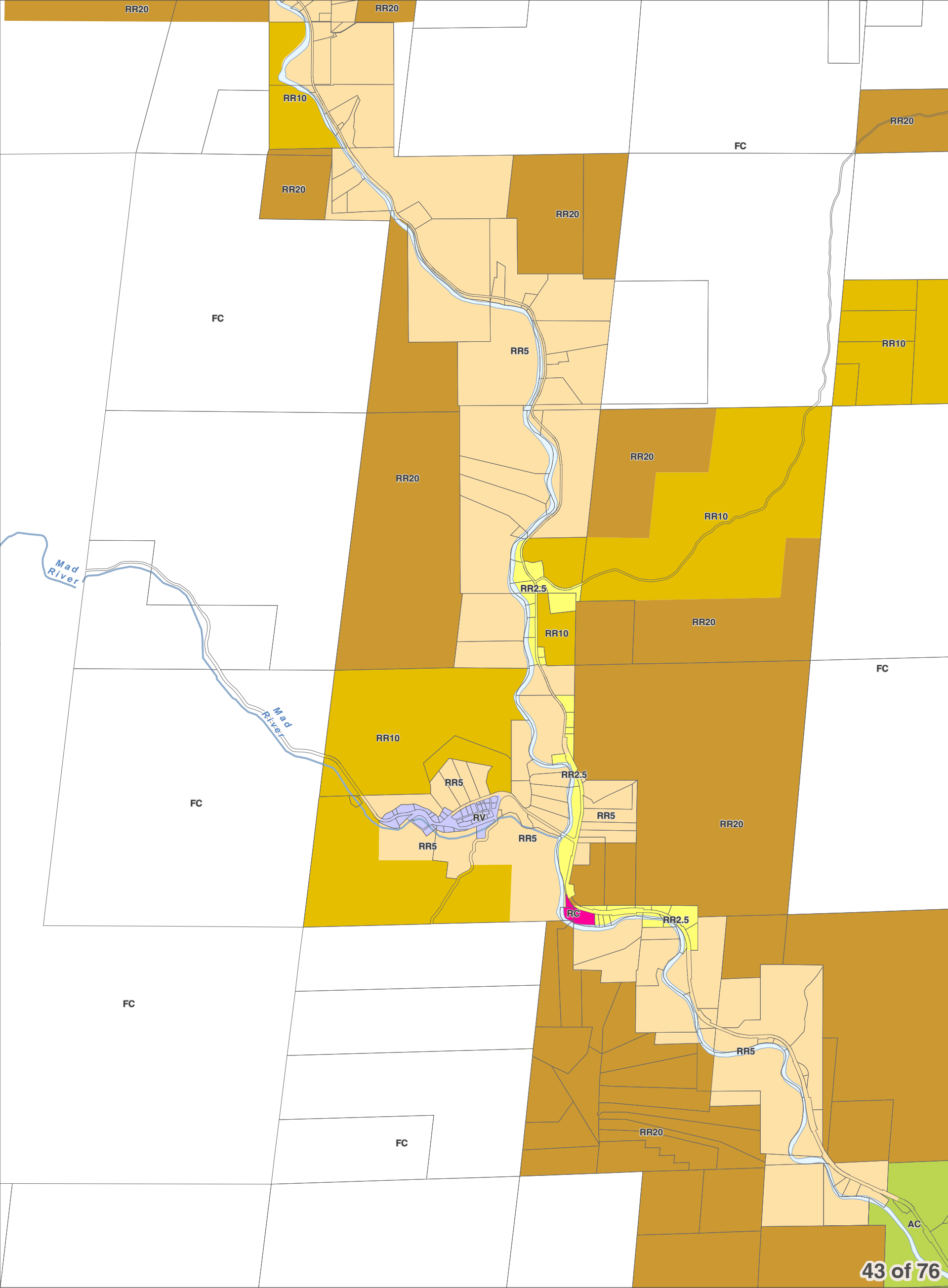
DISCLAIMER: The County makes no warranty, expressed or implied, concerning the data's content, accuracy, currency or completeness, or concerning the results to be obtained from queries or use of the data. All data is expressly provided "as is" and "with all faults". The County makes no warranty of fitness for a particular purpose, and no representation as to the quality of any data. The requester shall have no remedy at law or equity against the County in case the data provided is inaccurate, incomplete or otherwise defective in any way. The Administrator may modify information as necessary per CCC 11.06.



December 15, 2017
Data: Chelan County, WSDOT



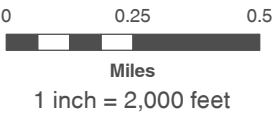
Chelan County Zoning



- City Boundaries
- Urban Growth Areas
- County Boundary
- Highways
- Railroads
- Lakes
- Rivers & Streams

Chelan County Official Zoning Map
Resolution 2017-119

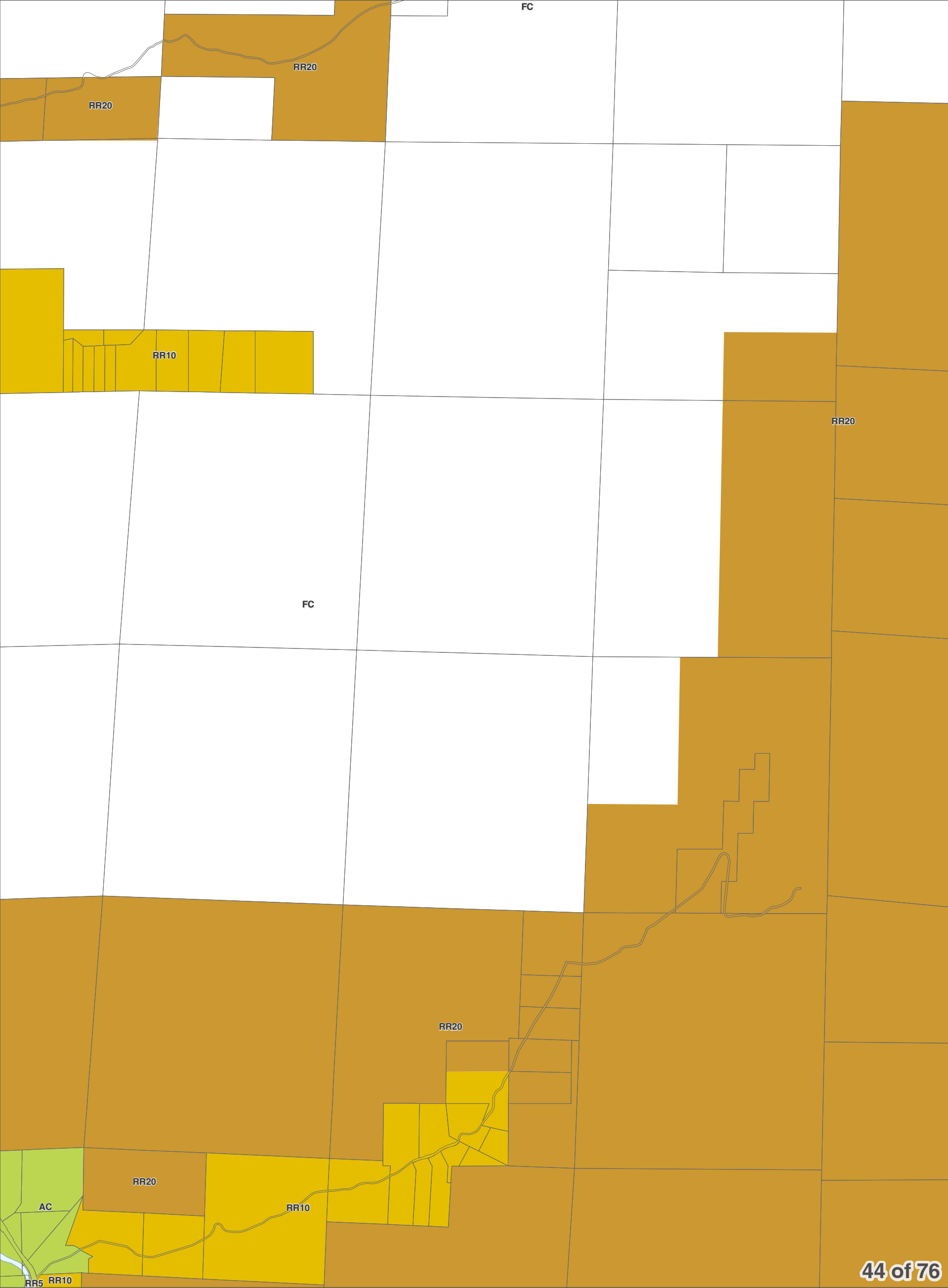
DISCLAIMER: The County makes no warranty, expressed or implied, concerning the data's content, accuracy, currency or completeness, or concerning the results to be obtained from queries or use of the data. All data is expressly provided "as is" and "with all faults". The County makes no warranty of fitness for a particular purpose, and no representation as to the quality of any data. The requester shall have no remedy at law or equity against the County in case the data provided is inaccurate, incomplete or otherwise defective in any way. The Administrator may modify information as necessary per CCC 11.06.



December 15, 2017
Data: Chelan County, WSDOT



Chelan County Zoning



44 of 76

- City Boundaries
- Urban Growth Areas
- County Boundary
- Highways
- Railroads
- Lakes
- Rivers & Streams

DISCLAIMER: The County makes no warranty, expressed or implied, concerning the data's content, accuracy, currency or completeness, or concerning the results to be obtained from queries or use of the data. All data is expressly provided "as is" and "with all faults". The County makes no warranty of fitness for a particular purpose, and no representation as to the quality of any data. The requester shall have no remedy at law or equity against the County in case the data provided is inaccurate, incomplete or otherwise defective in any way. The Administrator may modify information as necessary per CCC 11.06.



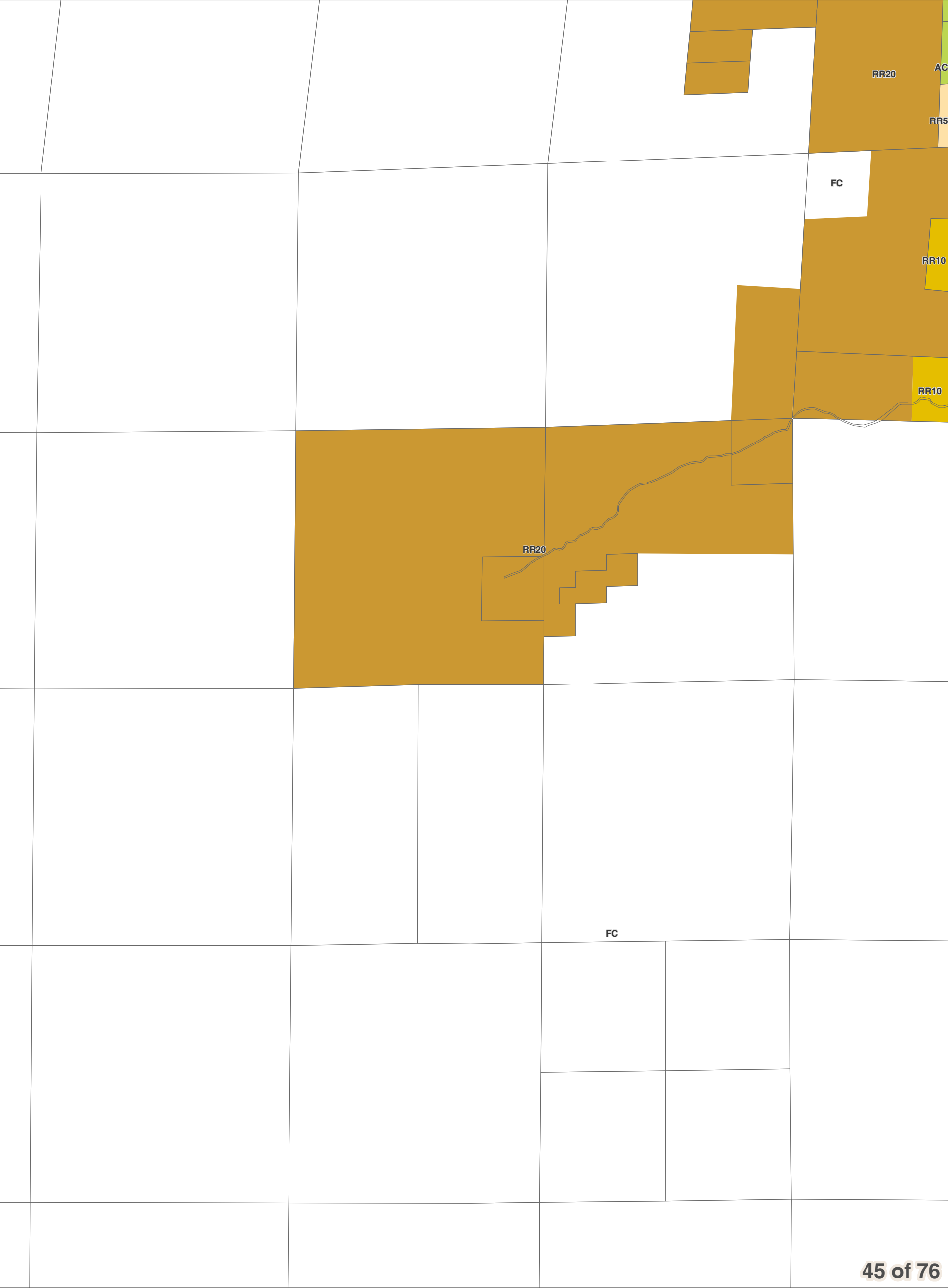
0 0.25 0.5
Miles
1 inch = 2,000 feet

December 15, 2017
Data: Chelan County, WSDOT



Area of
Interest
in Red

Chelan County Zoning



- City Boundaries
- Urban Growth Areas
- County Boundary
- Highways
- Railroads
- Lakes
- Rivers & Streams

DISCLAIMER: The County makes no warranty, expressed or implied, concerning the data's content, accuracy, currency or completeness, or concerning the results to be obtained from queries or use of the data. All data is expressly provided "as is" and "with all faults". The County makes no warranty of fitness for a particular purpose, and no representation as to the quality of any data. The requester shall have no remedy at law or equity against the County in case the data provided is inaccurate, incomplete or otherwise defective in any way. The Administrator may modify information as necessary per CCC 11.06.



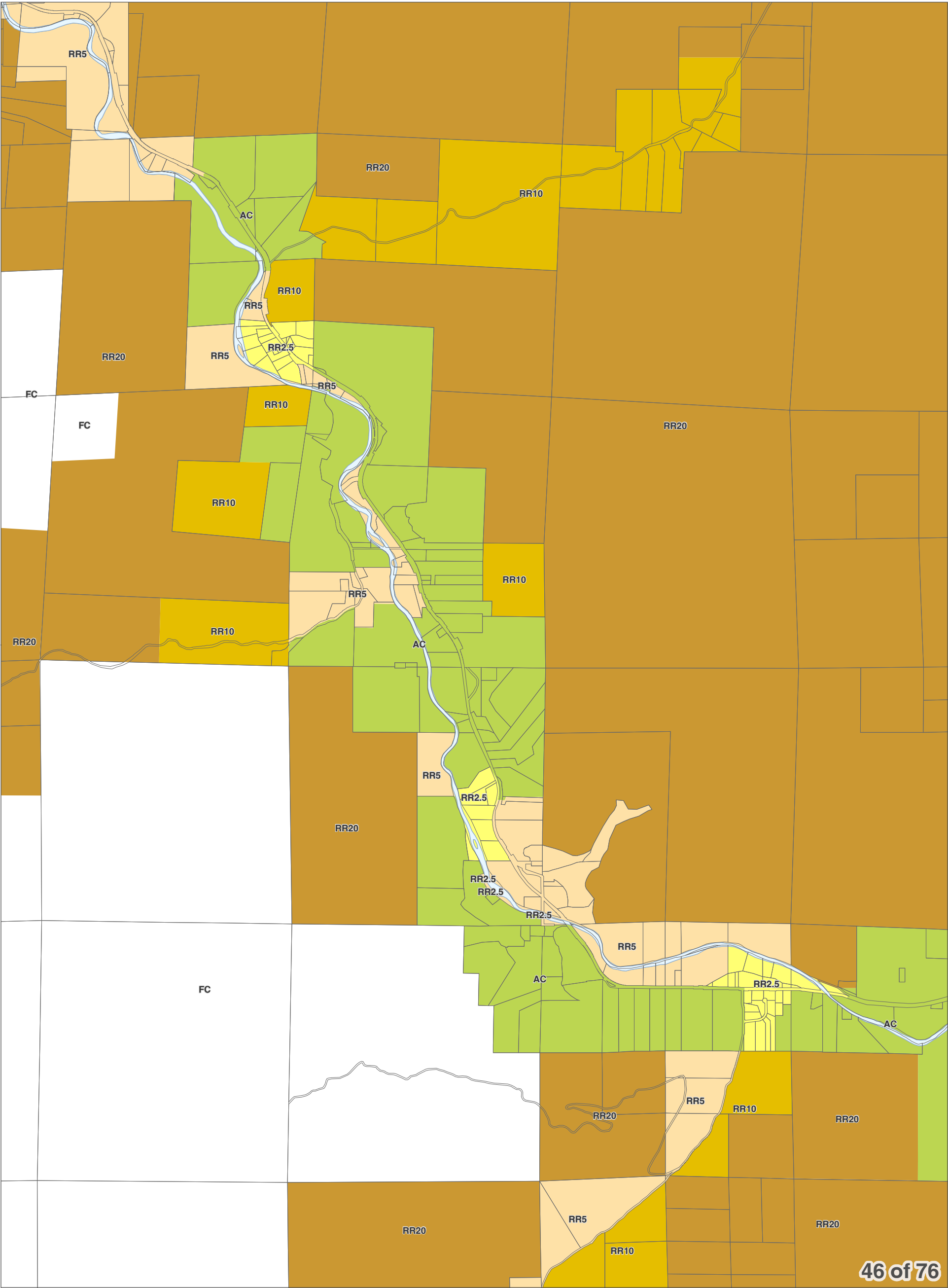
0 0.25 0.5
Miles
1 inch = 2,000 feet

December 15, 2017
Data: Chelan County, WSDOT



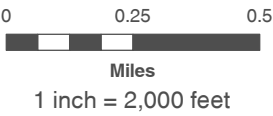
Area of
Interest
in Red

Chelan County Zoning



- City Boundaries
- Urban Growth Areas
- County Boundary
- Highways
- Railroads
- Lakes
- Rivers & Streams

DISCLAIMER: The County makes no warranty, expressed or implied, concerning the data's content, accuracy, currency or completeness, or concerning the results to be obtained from queries or use of the data. All data is expressly provided "as is" and "with all faults". The County makes no warranty of fitness for a particular purpose, and no representation as to the quality of any data. The requester shall have no remedy at law or equity against the County in case the data provided is inaccurate, incomplete or otherwise defective in any way. The Administrator may modify information as necessary per CCC 11.06.

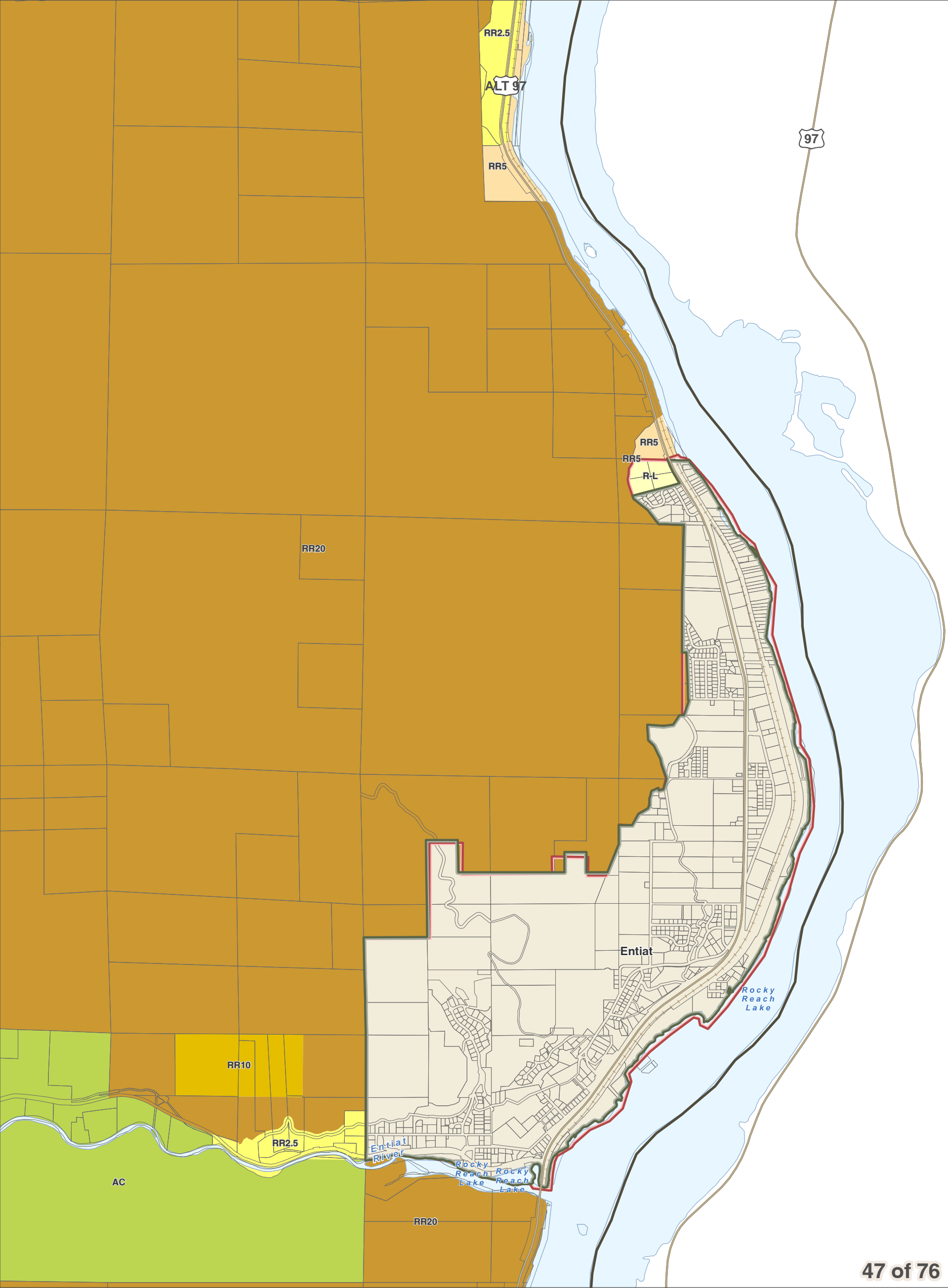


December 15, 2017
Data: Chelan County, WSDOT



Area of Interest in Red

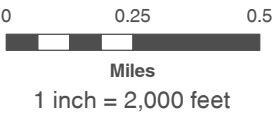
Chelan County Zoning



- City Boundaries
- Urban Growth Areas
- County Boundary
- Highways
- Railroads
- Lakes
- Rivers & Streams

Chelan County Official Zoning Map
Resolution 2017-119

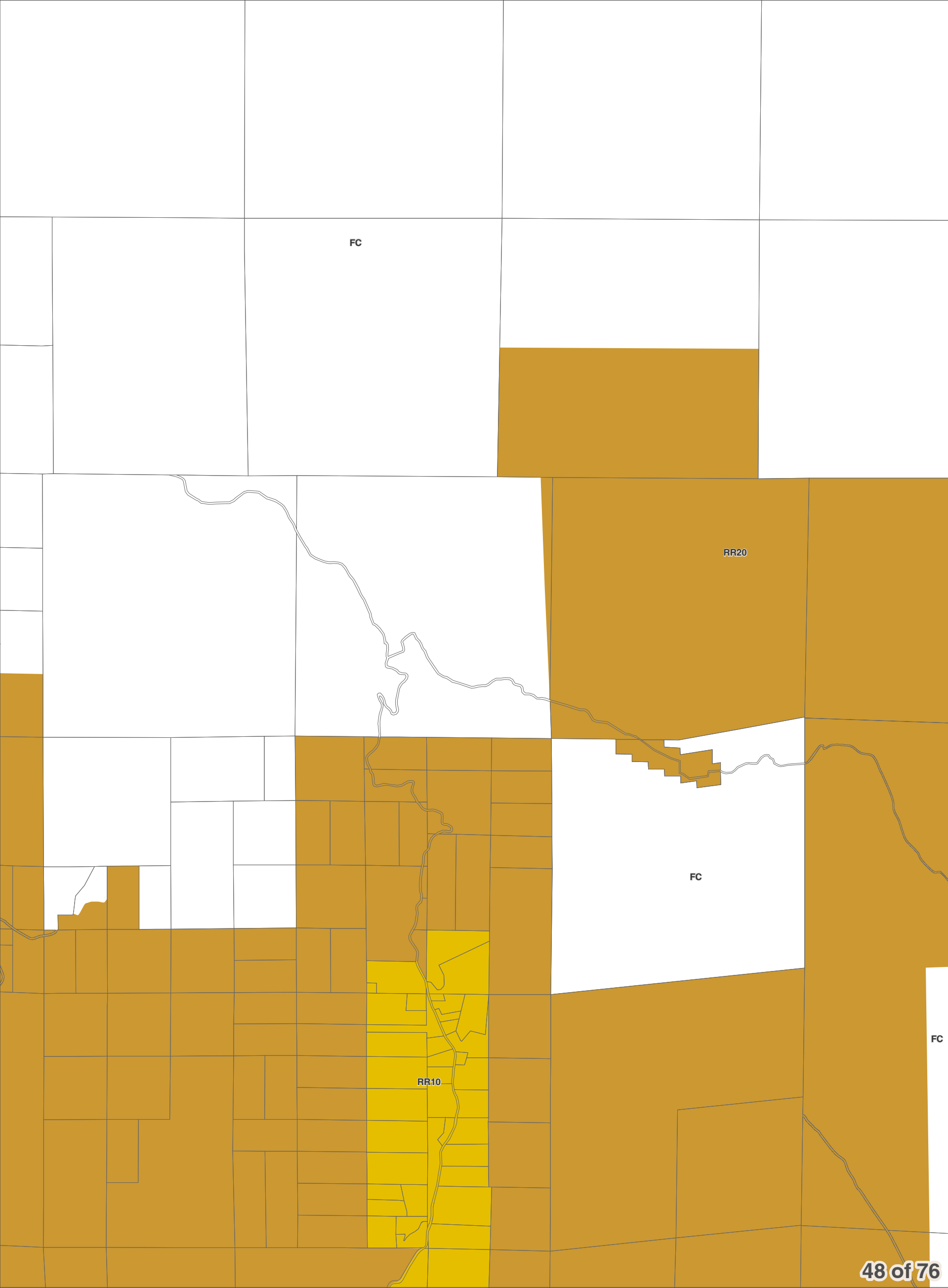
DISCLAIMER: The County makes no warranty, expressed or implied, concerning the data's content, accuracy, currency or completeness, or concerning the results to be obtained from queries or use of the data. All data is expressly provided "as is" and "with all faults". The County makes no warranty of fitness for a particular purpose, and no representation as to the quality of any data. The requester shall have no remedy at law or equity against the County in case the data provided is inaccurate, incomplete or otherwise defective in any way. The Administrator may modify information as necessary per CCC 11.06.



December 15, 2017
Data: Chelan County, WSDOT

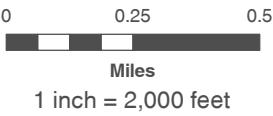


Chelan County Zoning



- City Boundaries
- Urban Growth Areas
- County Boundary
- Highways
- Railroads
- Lakes
- Rivers & Streams

DISCLAIMER: The County makes no warranty, expressed or implied, concerning the data's content, accuracy, currency or completeness, or concerning the results to be obtained from queries or use of the data. All data is expressly provided "as is" and "with all faults". The County makes no warranty of fitness for a particular purpose, and no representation as to the quality of any data. The requester shall have no remedy at law or equity against the County in case the data provided is inaccurate, incomplete or otherwise defective in any way. The Administrator may modify information as necessary per CCC 11.06.

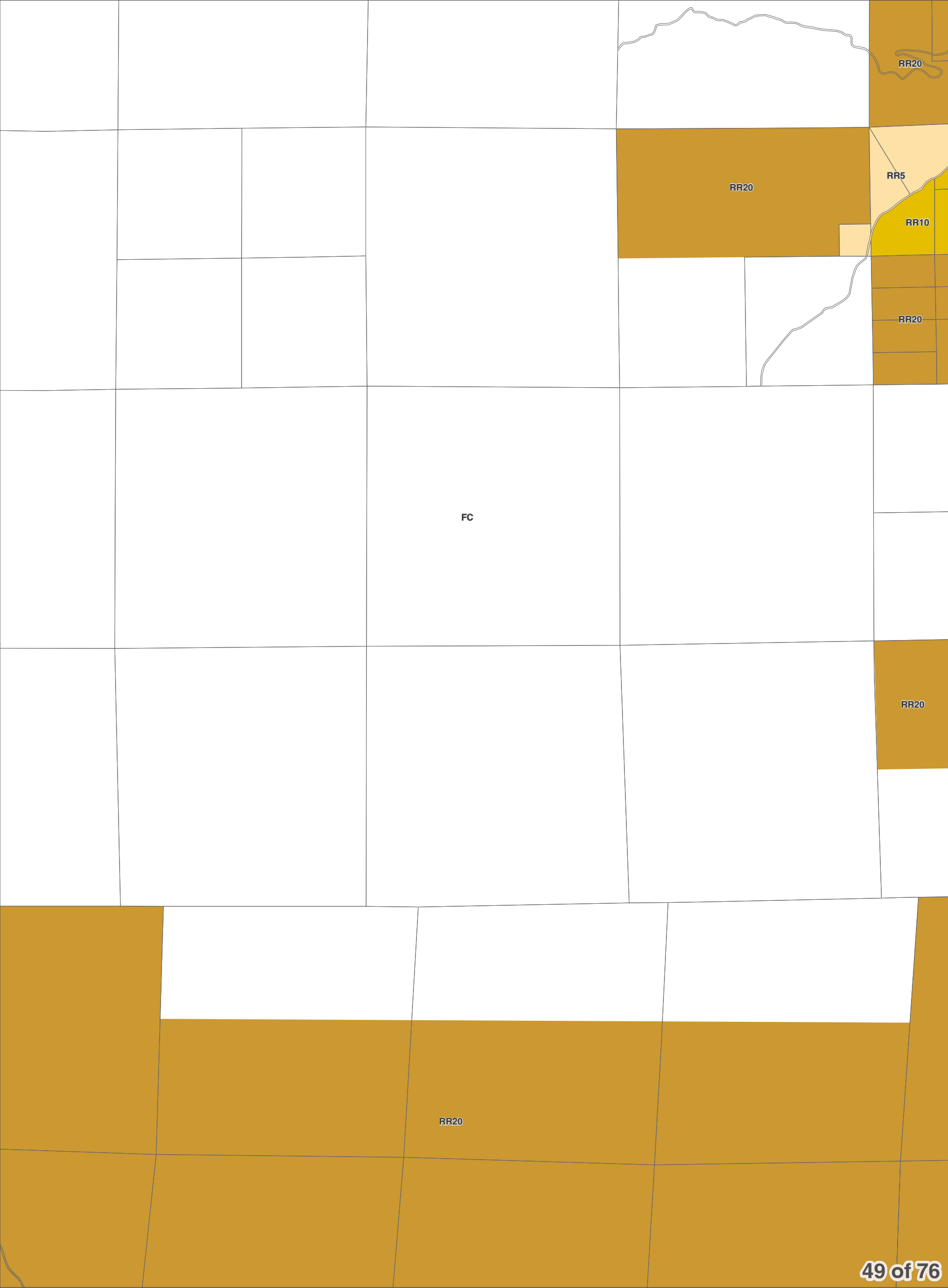


December 15, 2017
Data: Chelan County, WSDOT



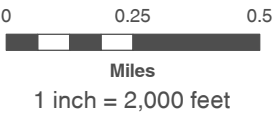
Area of Interest in Red

Chelan County Zoning



- City Boundaries
- Urban Growth Areas
- County Boundary
- Highways
- Railroads
- Lakes
- Rivers & Streams

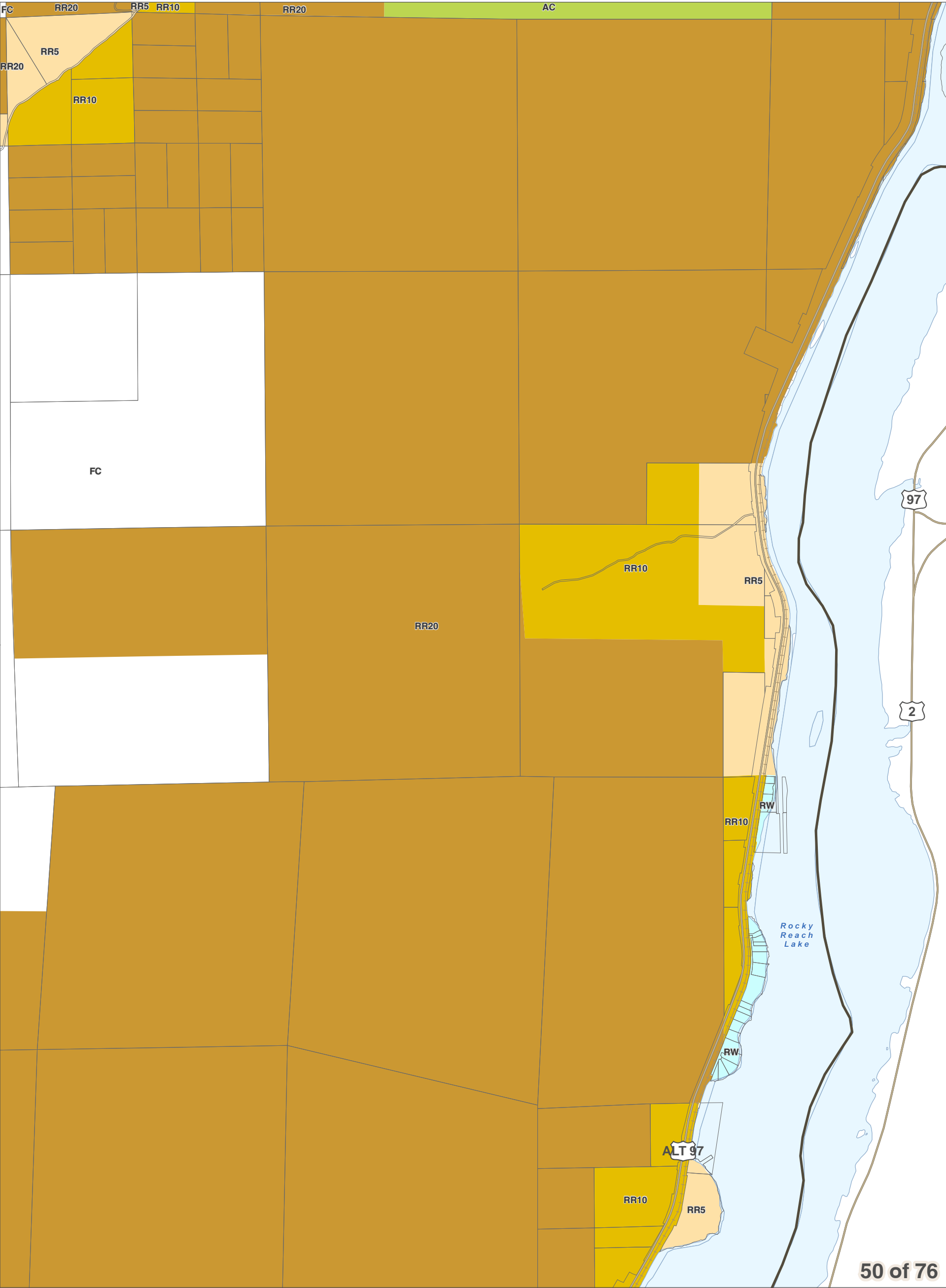
DISCLAIMER: The County makes no warranty, expressed or implied, concerning the data's content, accuracy, currency or completeness, or concerning the results to be obtained from queries or use of the data. All data is expressly provided "as is" and "with all faults". The County makes no warranty of fitness for a particular purpose, and no representation as to the quality of any data. The requester shall have no remedy at law or equity against the County in case the data provided is inaccurate, incomplete or otherwise defective in any way. The Administrator may modify information as necessary per CCC 11.06.



December 15, 2017
Data: Chelan County, WSDOT



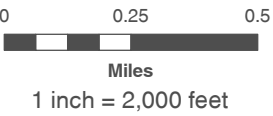
Chelan County Zoning



- City Boundaries
- Urban Growth Areas
- County Boundary
- Highways
- Railroads
- Lakes
- Rivers & Streams

Chelan County Official Zoning Map
Resolution 2017-119

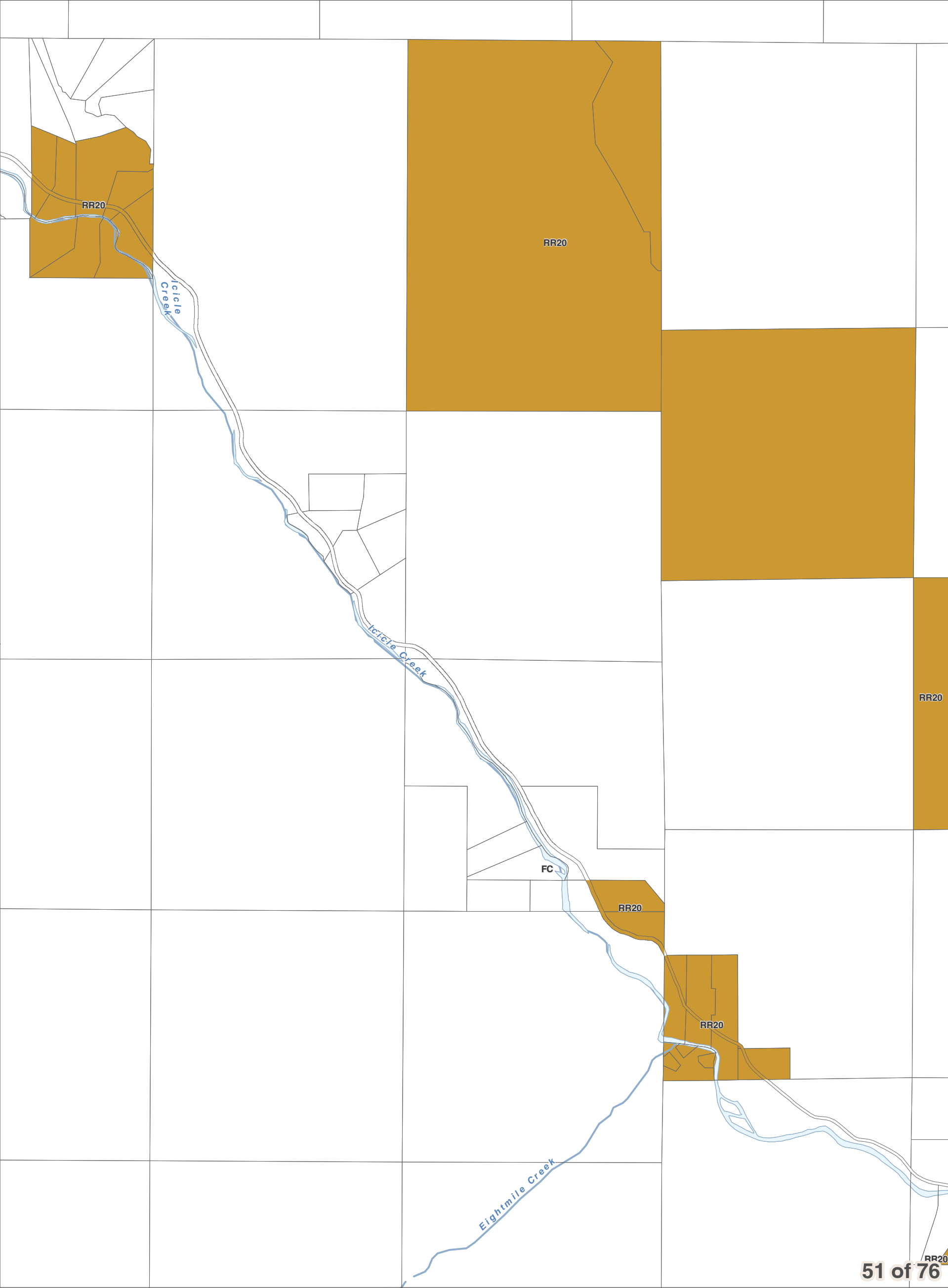
DISCLAIMER: The County makes no warranty, expressed or implied, concerning the data's content, accuracy, currency or completeness, or concerning the results to be obtained from queries or use of the data. All data is expressly provided "as is" and "with all faults". The County makes no warranty of fitness for a particular purpose, and no representation as to the quality of any data. The requester shall have no remedy at law or equity against the County in case the data provided is inaccurate, incomplete or otherwise defective in any way. The Administrator may modify information as necessary per CCC 11.06.



December 15, 2017
Data: Chelan County, WSDOT



Chelan County Zoning



- City Boundaries
- Urban Growth Areas
- County Boundary
- Highways
- Railroads
- Lakes
- Rivers & Streams

DISCLAIMER: The County makes no warranty, expressed or implied, concerning the data's content, accuracy, currency or completeness, or concerning the results to be obtained from queries or use of the data. All data is expressly provided "as is" and "with all faults". The County makes no warranty of fitness for a particular purpose, and no representation as to the quality of any data. The requester shall have no remedy at law or equity against the County in case the data provided is inaccurate, incomplete or otherwise defective in any way. The Administrator may modify information as necessary per CCC 11.06.



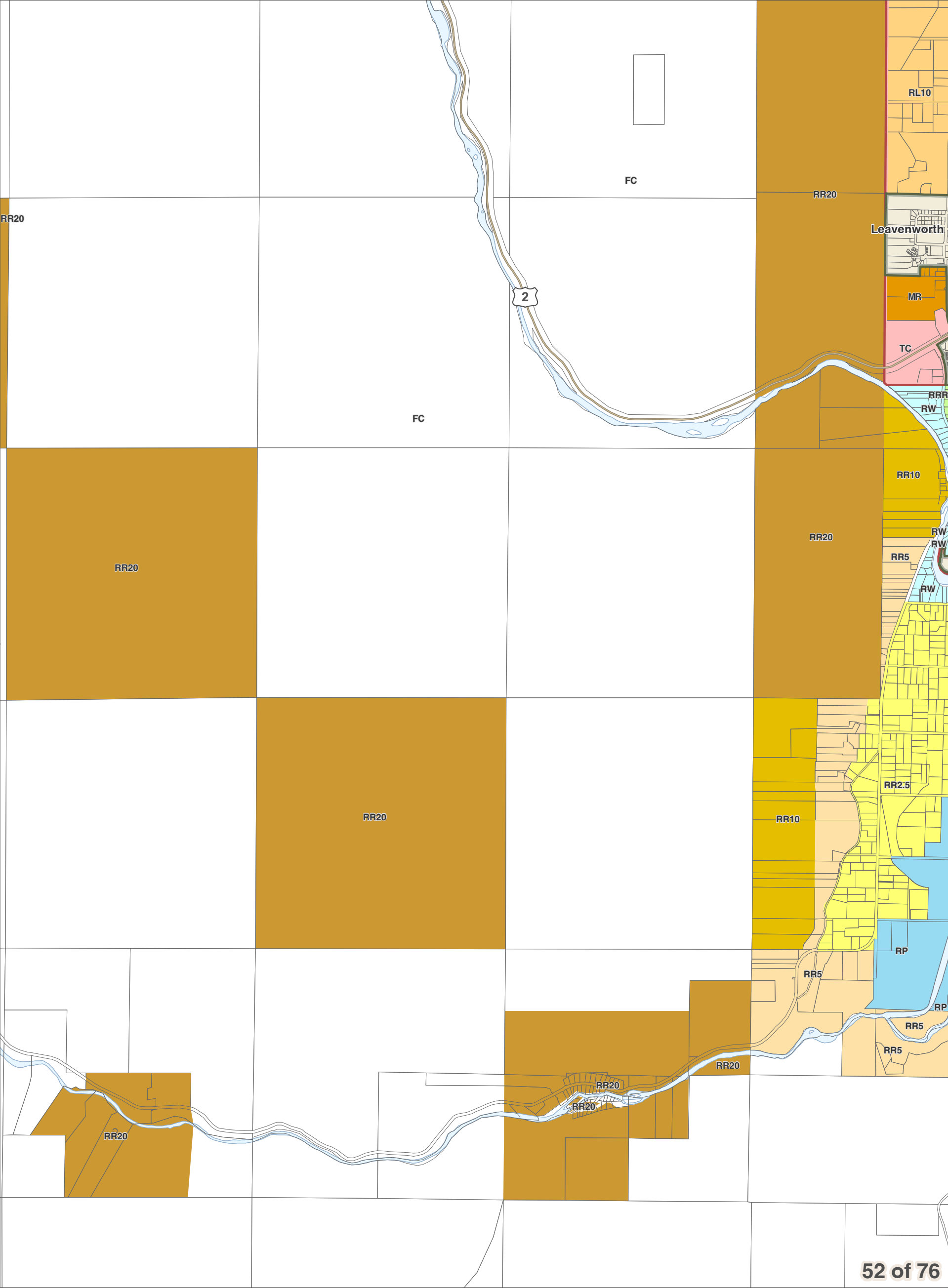
0 0.25 0.5
Miles
1 inch = 2,000 feet

December 15, 2017
Data: Chelan County, WSDOT



Area of Interest in Red

Chelan County Zoning



- City Boundaries
- Urban Growth Areas
- County Boundary
- Highways
- Railroads
- Lakes
- Rivers & Streams

Chelan County Official Zoning Map
Resolution 2017-119

DISCLAIMER: The County makes no warranty, expressed or implied, concerning the data's content, accuracy, currency or completeness, or concerning the results to be obtained from queries or use of the data. All data is expressly provided "as is" and "with all faults". The County makes no warranty of fitness for a particular purpose, and no representation as to the quality of any data. The requester shall have no remedy at law or equity against the County in case the data provided is inaccurate, incomplete or otherwise defective in any way. The Administrator may modify information as necessary per CCC 11.06.

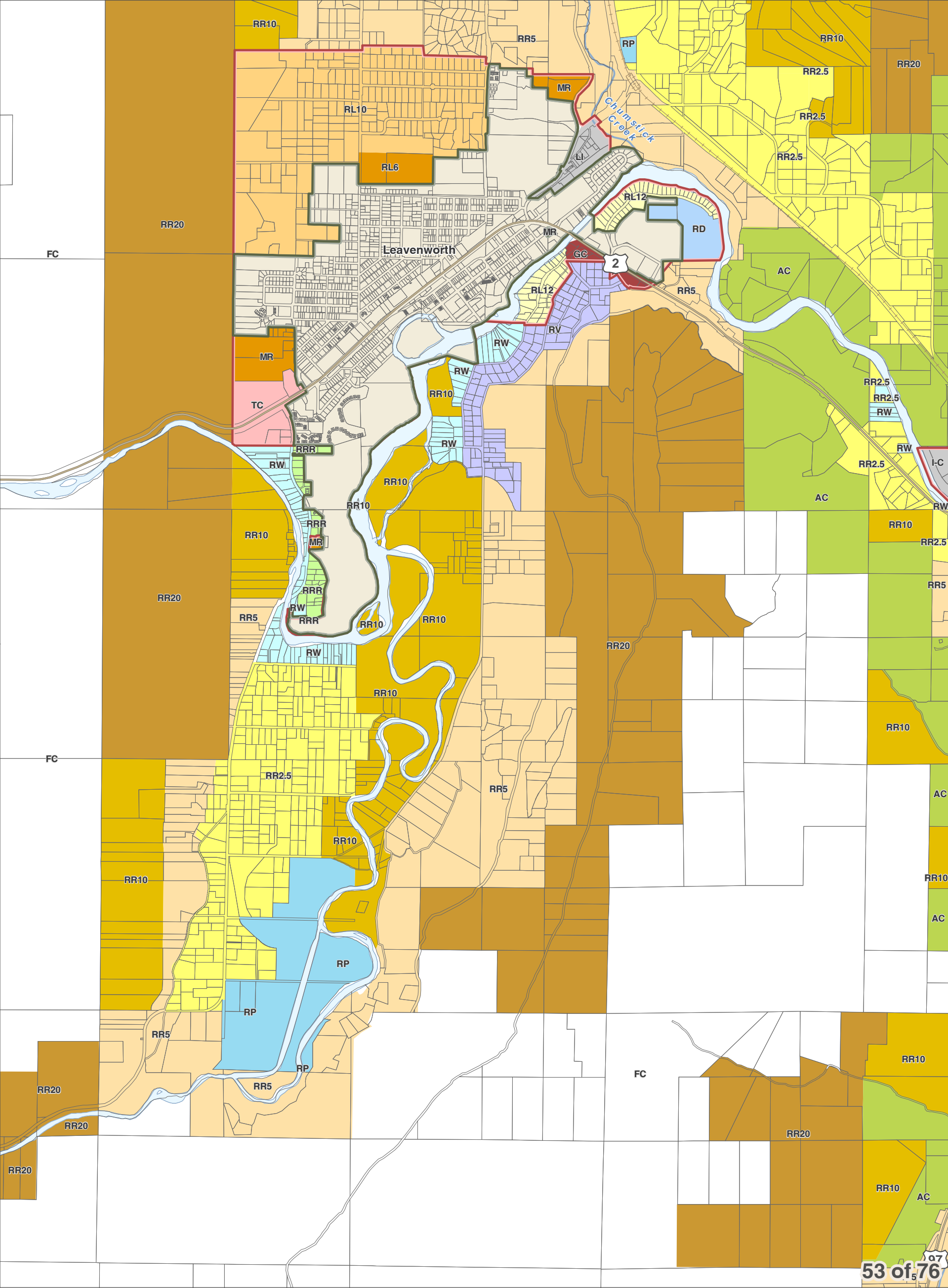


0 0.25 0.5
Miles
1 inch = 2,000 feet

December 15, 2017
Data: Chelan County, WSDOT



Chelan County Zoning



- City Boundaries
- Urban Growth Areas
- County Boundary
- Highways
- Railroads
- Lakes
- Rivers & Streams

Chelan County Official Zoning Map
Resolution 2017-119

DISCLAIMER: The County makes no warranty, expressed or implied, concerning the data's content, accuracy, currency or completeness, or concerning the results to be obtained from queries or use of the data. All data is expressly provided "as is" and "with all faults". The County makes no warranty of fitness for a particular purpose, and no representation as to the quality of any data. The requester shall have no remedy at law or equity against the County in case the data provided is inaccurate, incomplete or otherwise defective in any way. The Administrator may modify information as necessary per CCC 11.06.



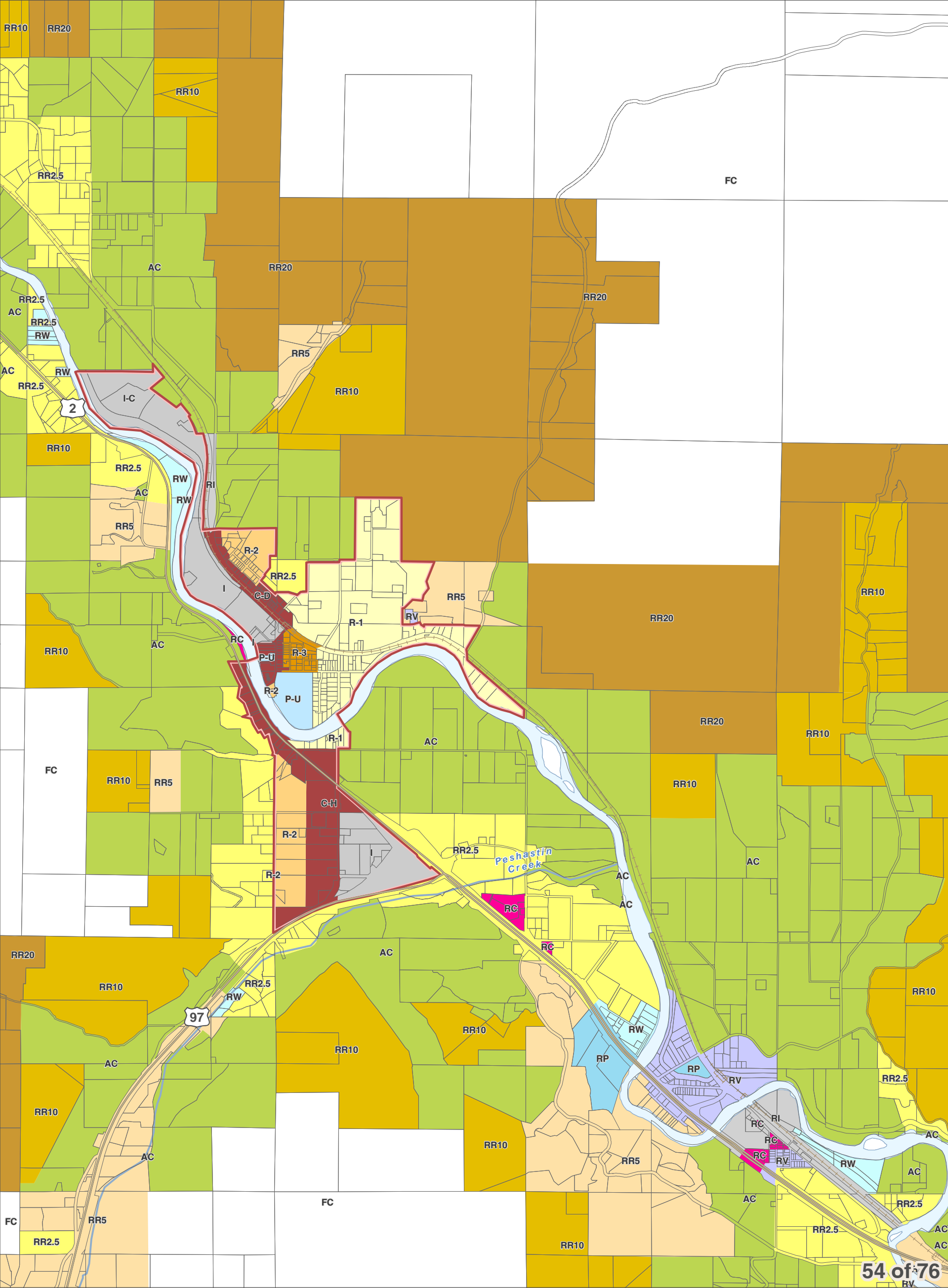
0 0.25 0.5
Miles
1 inch = 2,000 feet

December 15, 2017
Data: Chelan County, WSDOT



Area of
Interest
in Red

Chelan County Zoning



- City Boundaries
- Urban Growth Areas
- County Boundary
- Highways
- Railroads
- Lakes
- Rivers & Streams

Chelan County Official Zoning Map
Resolution 2017-119

DISCLAIMER: The County makes no warranty, expressed or implied, concerning the data's content, accuracy, currency or completeness, or concerning the results to be obtained from queries or use of the data. All data is expressly provided "as is" and "with all faults". The County makes no warranty of fitness for a particular purpose, and no representation as to the quality of any data. The requester shall have no remedy at law or equity against the County in case the data provided is inaccurate, incomplete or otherwise defective in any way. The Administrator may modify information as necessary per CCC 11.06.



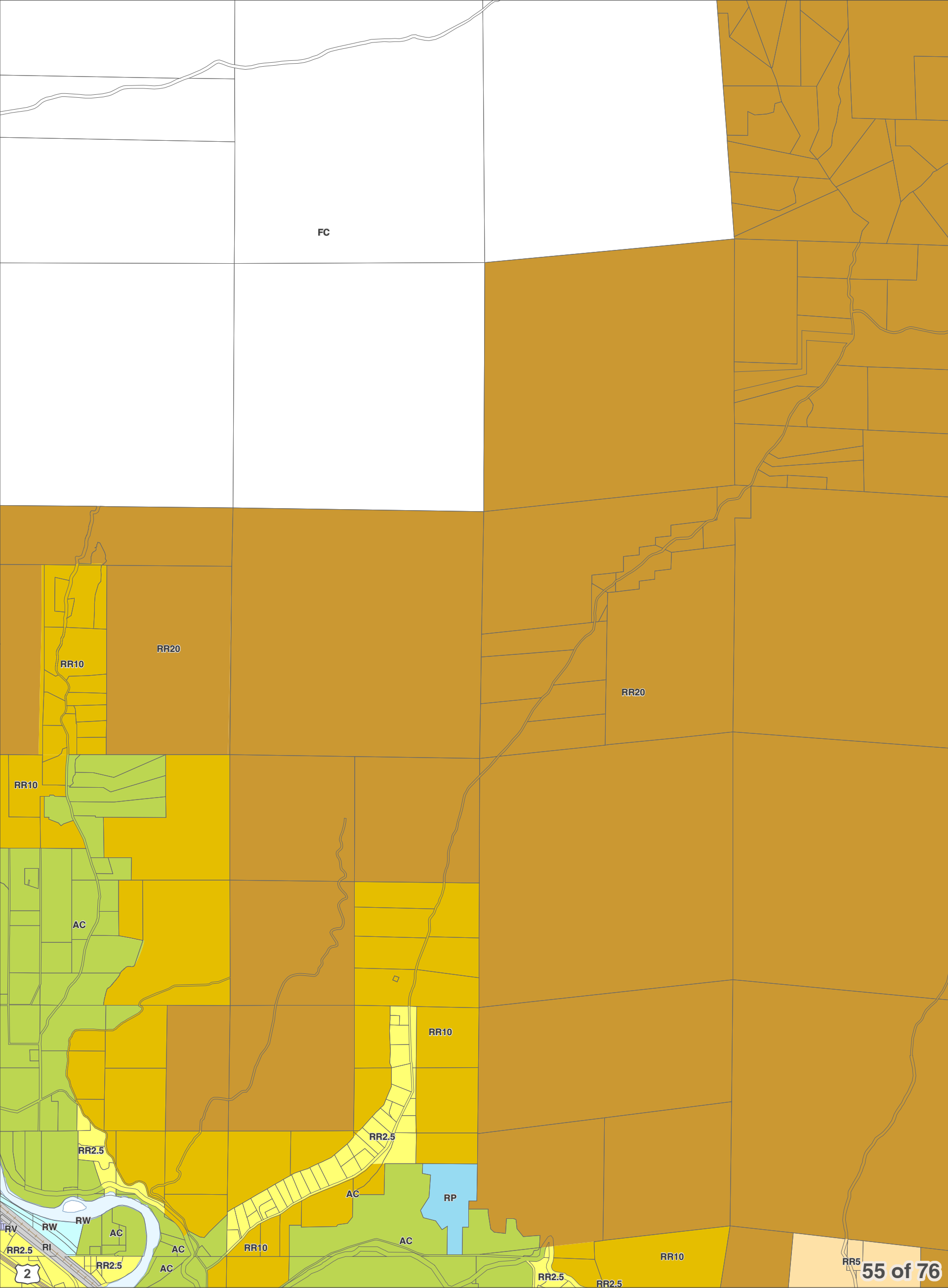
0 0.25 0.5
Miles
1 inch = 2,000 feet

December 15, 2017
Data: Chelan County, WSDOT



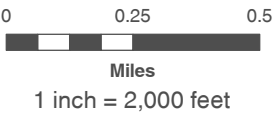
Area of Interest in Red

Chelan County Zoning



- City Boundaries
- Urban Growth Areas
- County Boundary
- Highways
- Railroads
- Lakes
- Rivers & Streams

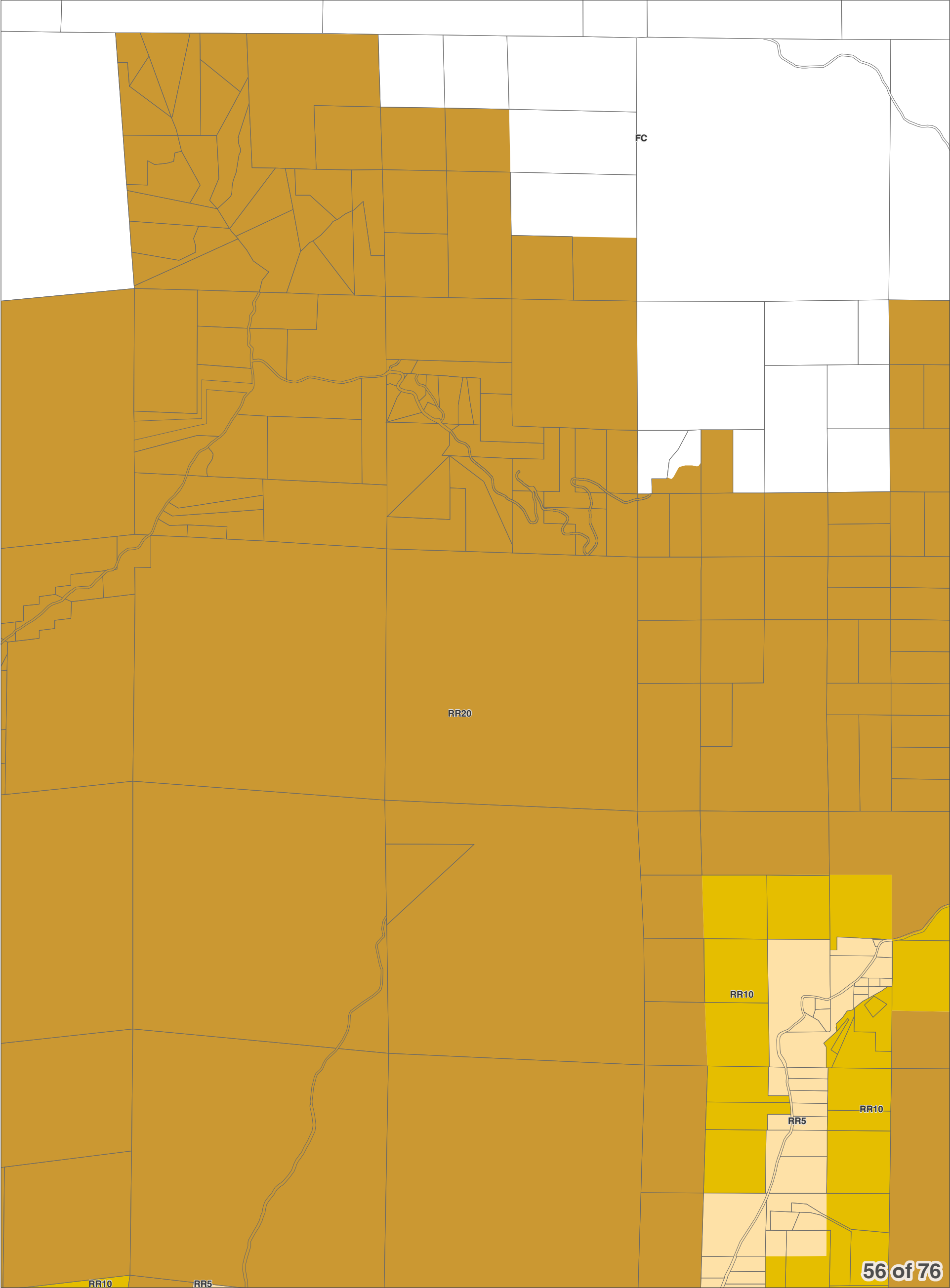
DISCLAIMER: The County makes no warranty, expressed or implied, concerning the data's content, accuracy, currency or completeness, or concerning the results to be obtained from queries or use of the data. All data is expressly provided "as is" and "with all faults". The County makes no warranty of fitness for a particular purpose, and no representation as to the quality of any data. The requester shall have no remedy at law or equity against the County in case the data provided is inaccurate, incomplete or otherwise defective in any way. The Administrator may modify information as necessary per CCC 11.06.



December 15, 2017
Data: Chelan County, WSDOT



Chelan County Zoning



- City Boundaries
- Urban Growth Areas
- County Boundary
- Highways
- Railroads
- Lakes
- Rivers & Streams

DISCLAIMER: The County makes no warranty, expressed or implied, concerning the data's content, accuracy, currency or completeness, or concerning the results to be obtained from queries or use of the data. All data is expressly provided "as is" and "with all faults". The County makes no warranty of fitness for a particular purpose, and no representation as to the quality of any data. The requester shall have no remedy at law or equity against the County in case the data provided is inaccurate, incomplete or otherwise defective in any way. The Administrator may modify information as necessary per CCC 11.06.

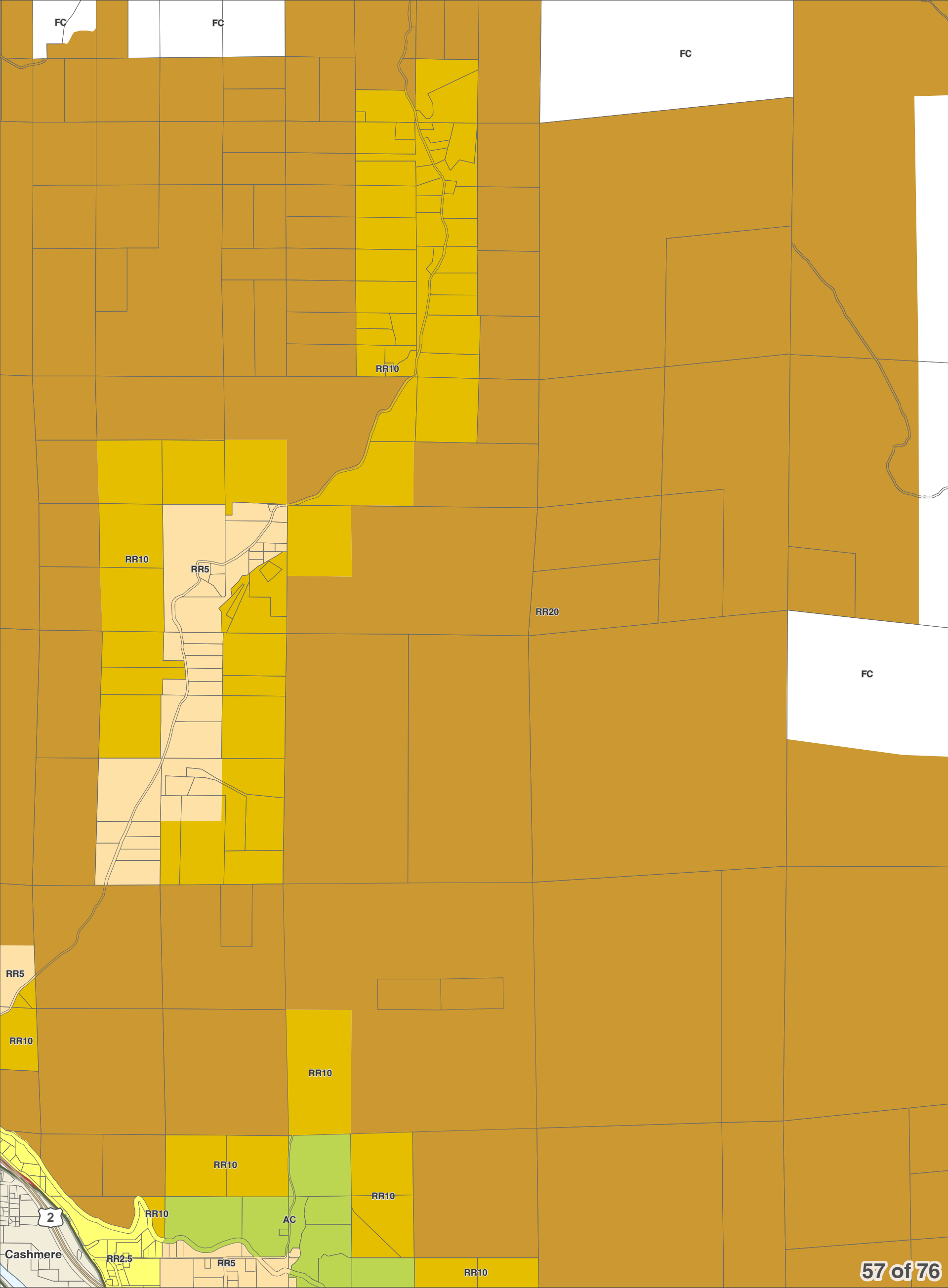


0 0.25 0.5
Miles
1 inch = 2,000 feet

December 15, 2017
Data: Chelan County, WSDOT



Chelan County Zoning

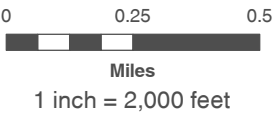


57 of 76

- City Boundaries
- Urban Growth Areas
- County Boundary
- Highways
- Railroads
- Lakes
- Rivers & Streams

Chelan County Official Zoning Map
Resolution 2017-119

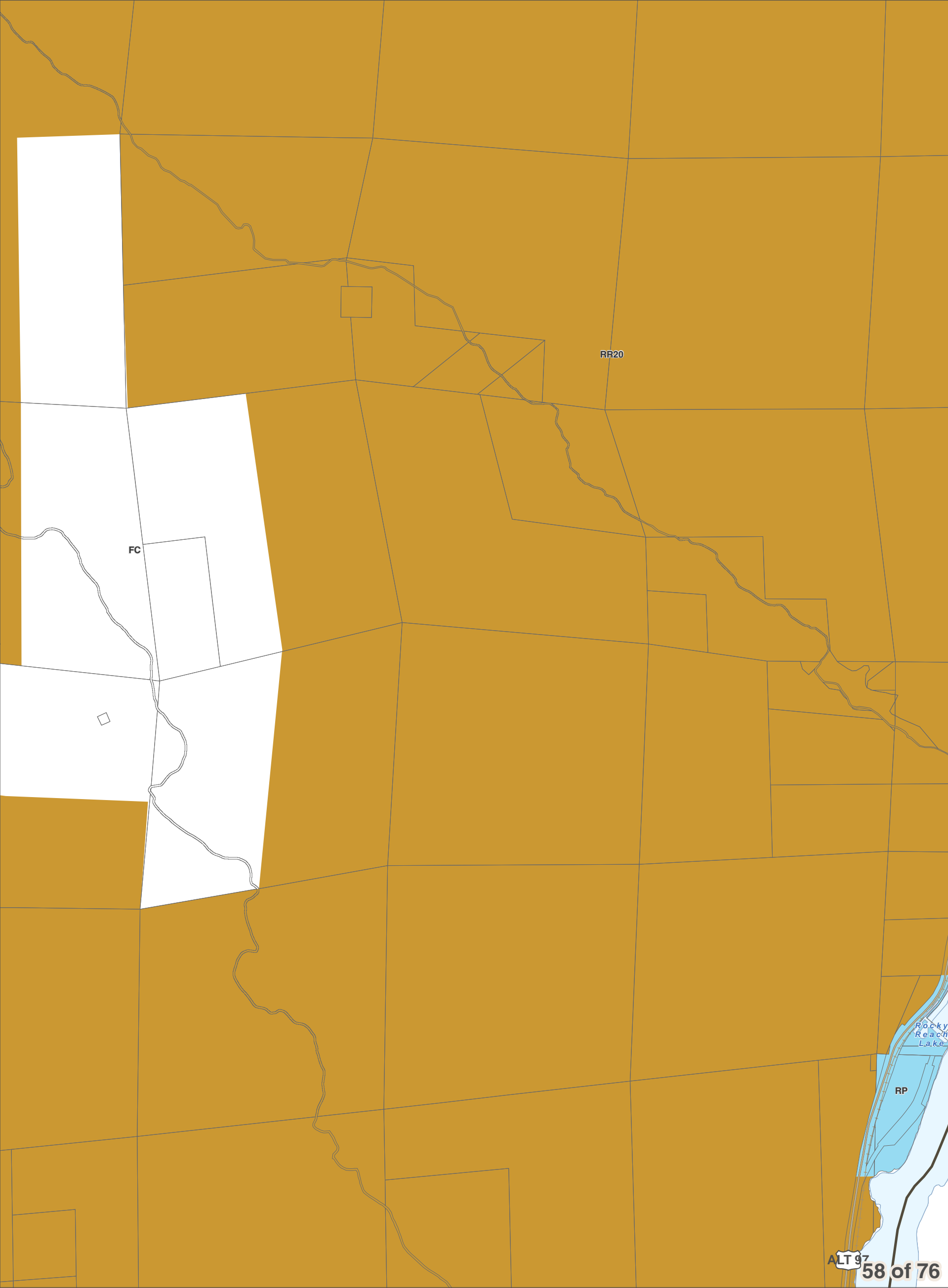
DISCLAIMER: The County makes no warranty, expressed or implied, concerning the data's content, accuracy, currency or completeness, or concerning the results to be obtained from queries or use of the data. All data is expressly provided "as is" and "with all faults". The County makes no warranty of fitness for a particular purpose, and no representation as to the quality of any data. The requester shall have no remedy at law or equity against the County in case the data provided is inaccurate, incomplete or otherwise defective in any way. The Administrator may modify information as necessary per CCC 11.06.



December 15, 2017
Data: Chelan County, WSDOT



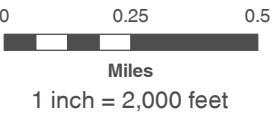
Chelan County Zoning



- City Boundaries
- Urban Growth Areas
- County Boundary
- Highways
- Railroads
- Lakes
- Rivers & Streams

Chelan County Official Zoning Map
Resolution 2017-119

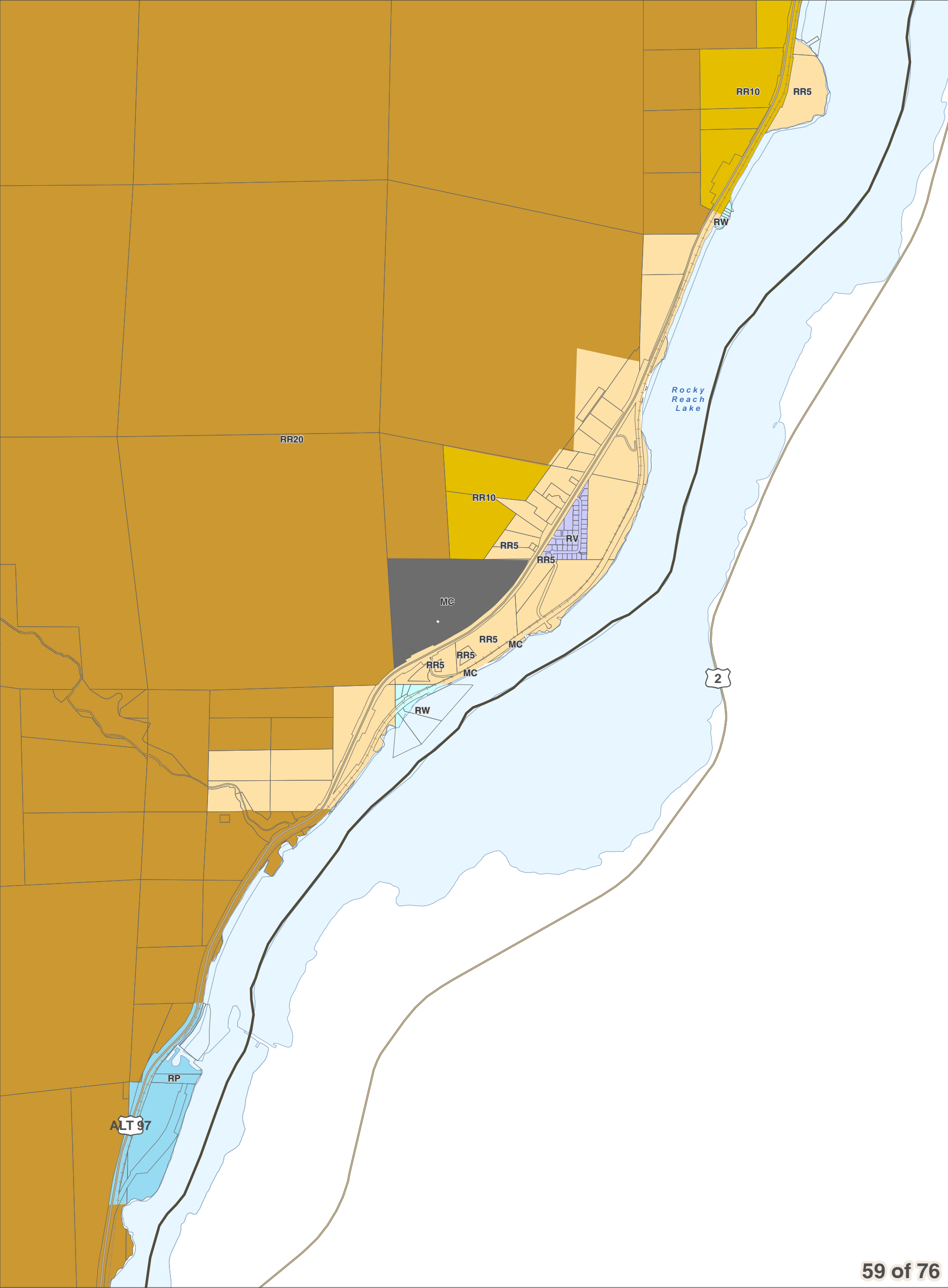
DISCLAIMER: The County makes no warranty, expressed or implied, concerning the data's content, accuracy, currency or completeness, or concerning the results to be obtained from queries or use of the data. All data is expressly provided "as is" and "with all faults". The County makes no warranty of fitness for a particular purpose, and no representation as to the quality of any data. The requester shall have no remedy at law or equity against the County in case the data provided is inaccurate, incomplete or otherwise defective in any way. The Administrator may modify information as necessary per CCC 11.06.



December 15, 2017
Data: Chelan County, WSDOT



Chelan County Zoning



- City Boundaries
- Urban Growth Areas
- County Boundary
- Highways
- Railroads
- Lakes
- Rivers & Streams

DISCLAIMER: The County makes no warranty, expressed or implied, concerning the data's content, accuracy, currency or completeness, or concerning the results to be obtained from queries or use of the data. All data is expressly provided "as is" and "with all faults". The County makes no warranty of fitness for a particular purpose, and no representation as to the quality of any data. The requester shall have no remedy at law or equity against the County in case the data provided is inaccurate, incomplete or otherwise defective in any way. The Administrator may modify information as necessary per CCC 11.06.

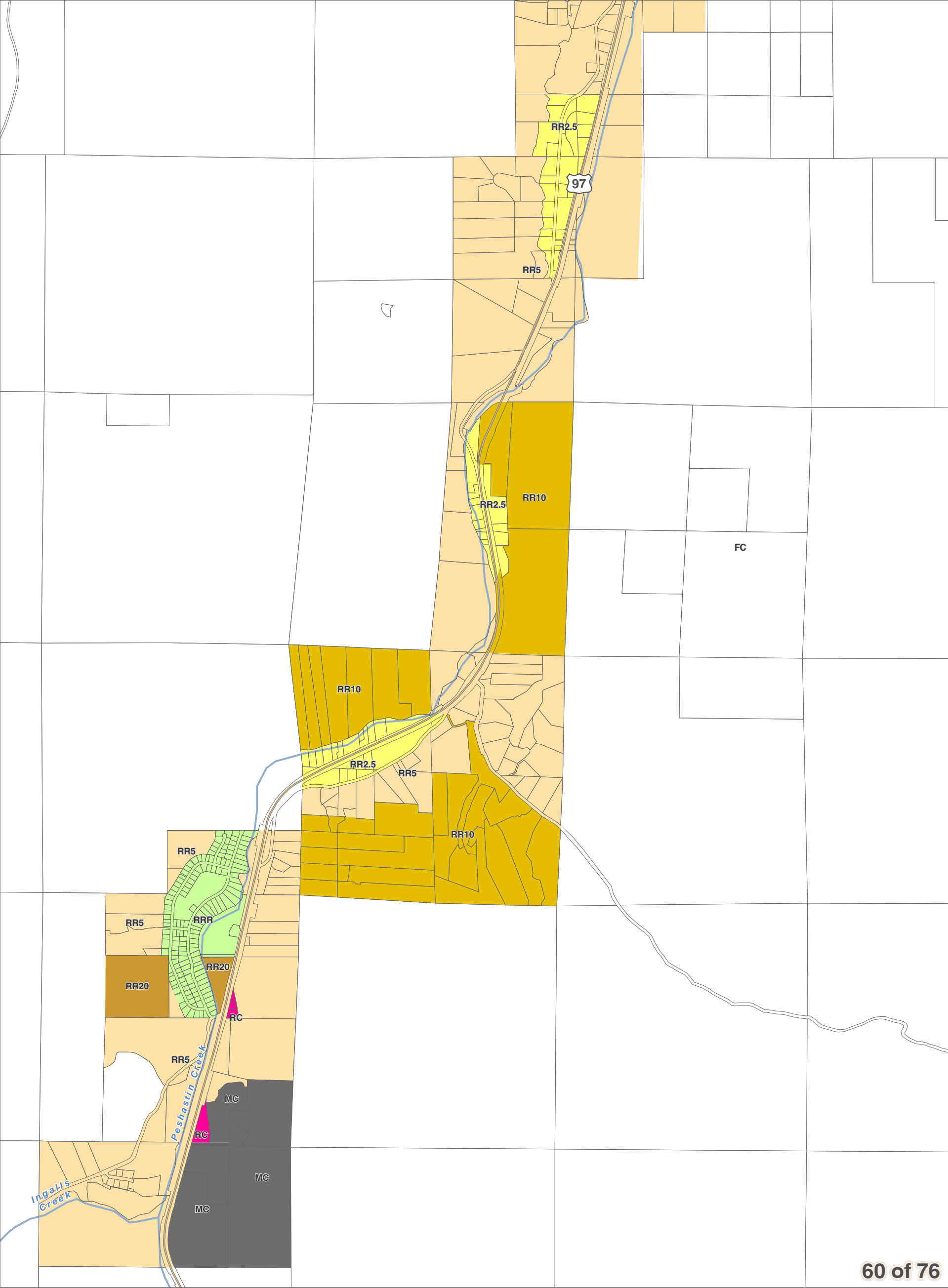


0 0.25 0.5
Miles
1 inch = 2,000 feet

December 15, 2017
Data: Chelan County, WSDOT



Chelan County Zoning



- City Boundaries
- Urban Growth Areas
- County Boundary
- Highways
- Railroads
- Lakes
- Rivers & Streams

DISCLAIMER: The County makes no warranty, expressed or implied, concerning the data's content, accuracy, currency or completeness, or concerning the results to be obtained from queries or use of the data. All data is expressly provided "as is" and "with all faults". The County makes no warranty of fitness for a particular purpose, and no representation as to the quality of any data. The requester shall have no remedy at law or equity against the County in case the data provided is inaccurate, incomplete or otherwise defective in any way. The Administrator may modify information as necessary per CCC 11.06.



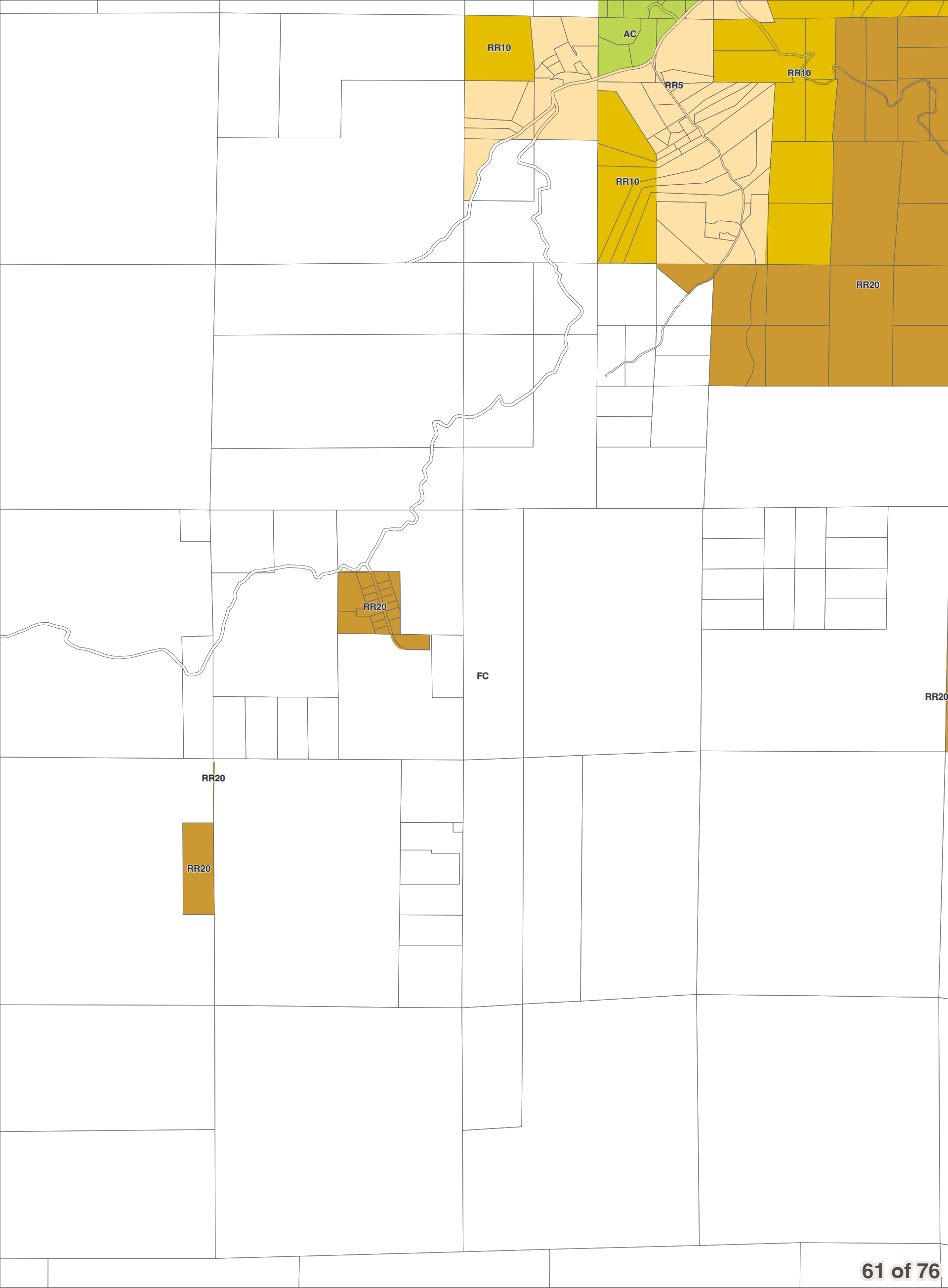
0 0.25 0.5
Miles
1 inch = 2,000 feet

December 15, 2017
Data: Chelan County, WSDOT



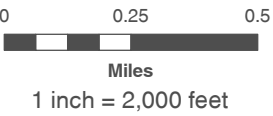
Area of Interest in Red

Chelan County Zoning



- City Boundaries
- Urban Growth Areas
- County Boundary
- Highways
- Railroads
- Lakes
- Rivers & Streams

DISCLAIMER: The County makes no warranty, expressed or implied, concerning the data's content, accuracy, currency or completeness, or concerning the results to be obtained from queries or use of the data. All data is expressly provided "as is" and "with all faults". The County makes no warranty of fitness for a particular purpose, and no representation as to the quality of any data. The requester shall have no remedy at law or equity against the County in case the data provided is inaccurate, incomplete or otherwise defective in any way. The Administrator may modify information as necessary per CCC 11.06.

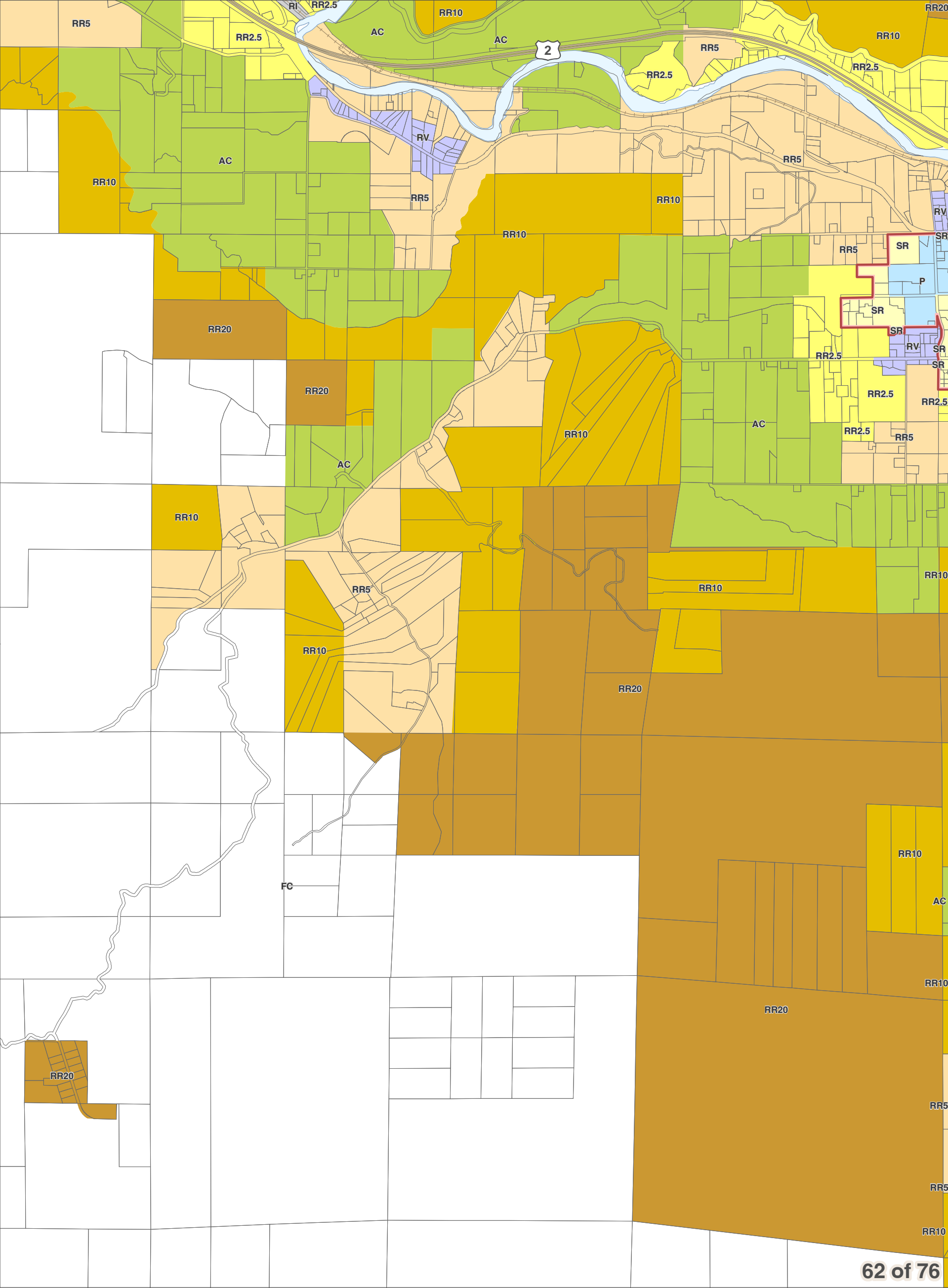


December 15, 2017
Data: Chelan County, WSDOT



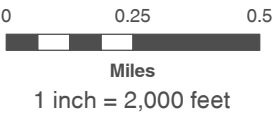
Area of Interest in Red

Chelan County Zoning



- City Boundaries
- Urban Growth Areas
- County Boundary
- Highways
- Railroads
- Lakes
- Rivers & Streams

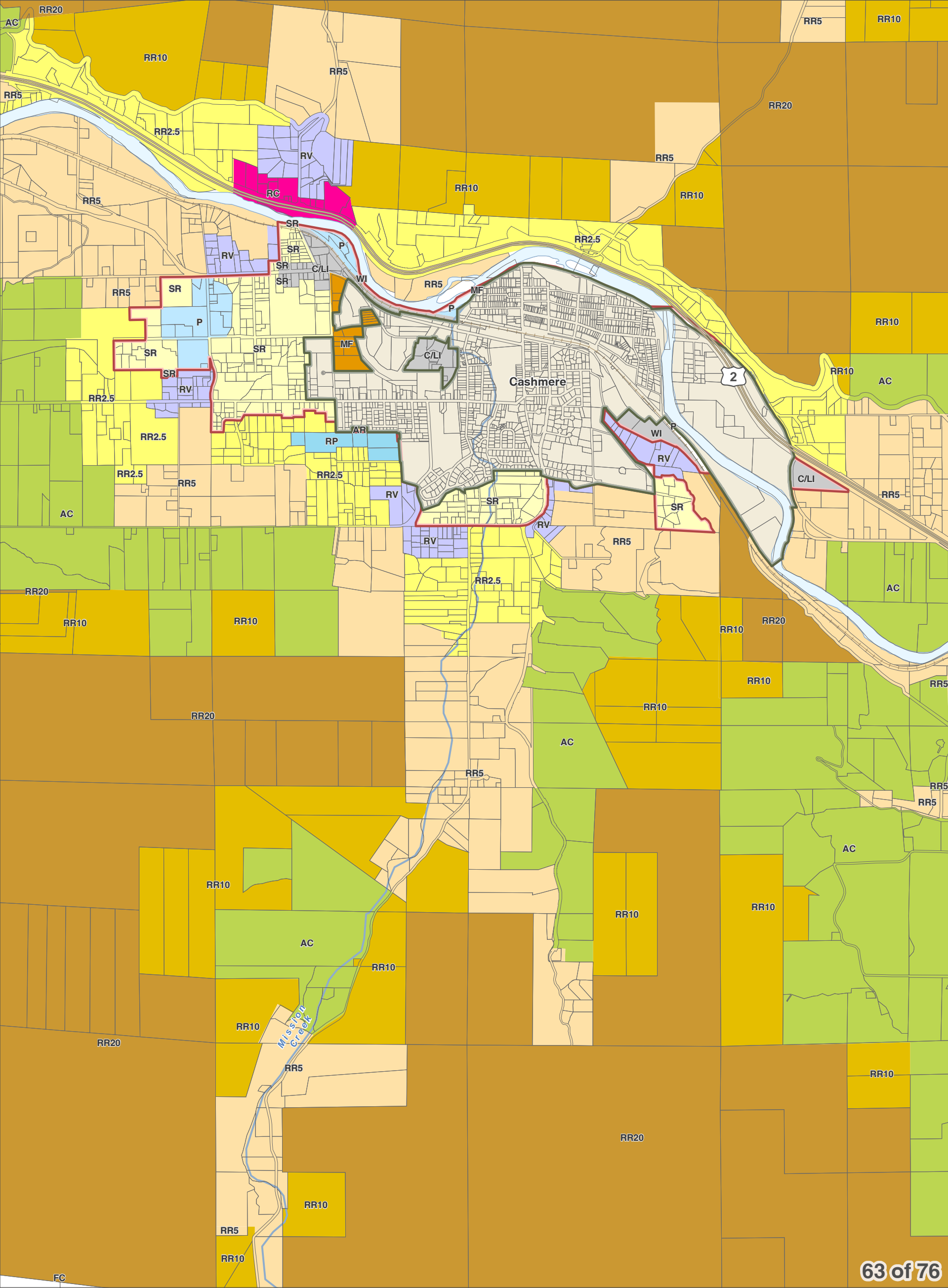
DISCLAIMER: The County makes no warranty, expressed or implied, concerning the data's content, accuracy, currency or completeness, or concerning the results to be obtained from queries or use of the data. All data is expressly provided "as is" and "with all faults". The County makes no warranty of fitness for a particular purpose, and no representation as to the quality of any data. The requester shall have no remedy at law or equity against the County in case the data provided is inaccurate, incomplete or otherwise defective in any way. The Administrator may modify information as necessary per CCC 11.06.



December 15, 2017
Data: Chelan County, WSDOT



Chelan County Zoning



- City Boundaries
- Urban Growth Areas
- County Boundary
- Highways
- Railroads
- Lakes
- Rivers & Streams

DISCLAIMER: The County makes no warranty, expressed or implied, concerning the data's content, accuracy, currency or completeness, or concerning the results to be obtained from queries or use of the data. All data is expressly provided "as is" and "with all faults". The County makes no warranty of fitness for a particular purpose, and no representation as to the quality of any data. The requester shall have no remedy at law or equity against the County in case the data provided is inaccurate, incomplete or otherwise defective in any way. The Administrator may modify information as necessary per CCC 11.06.



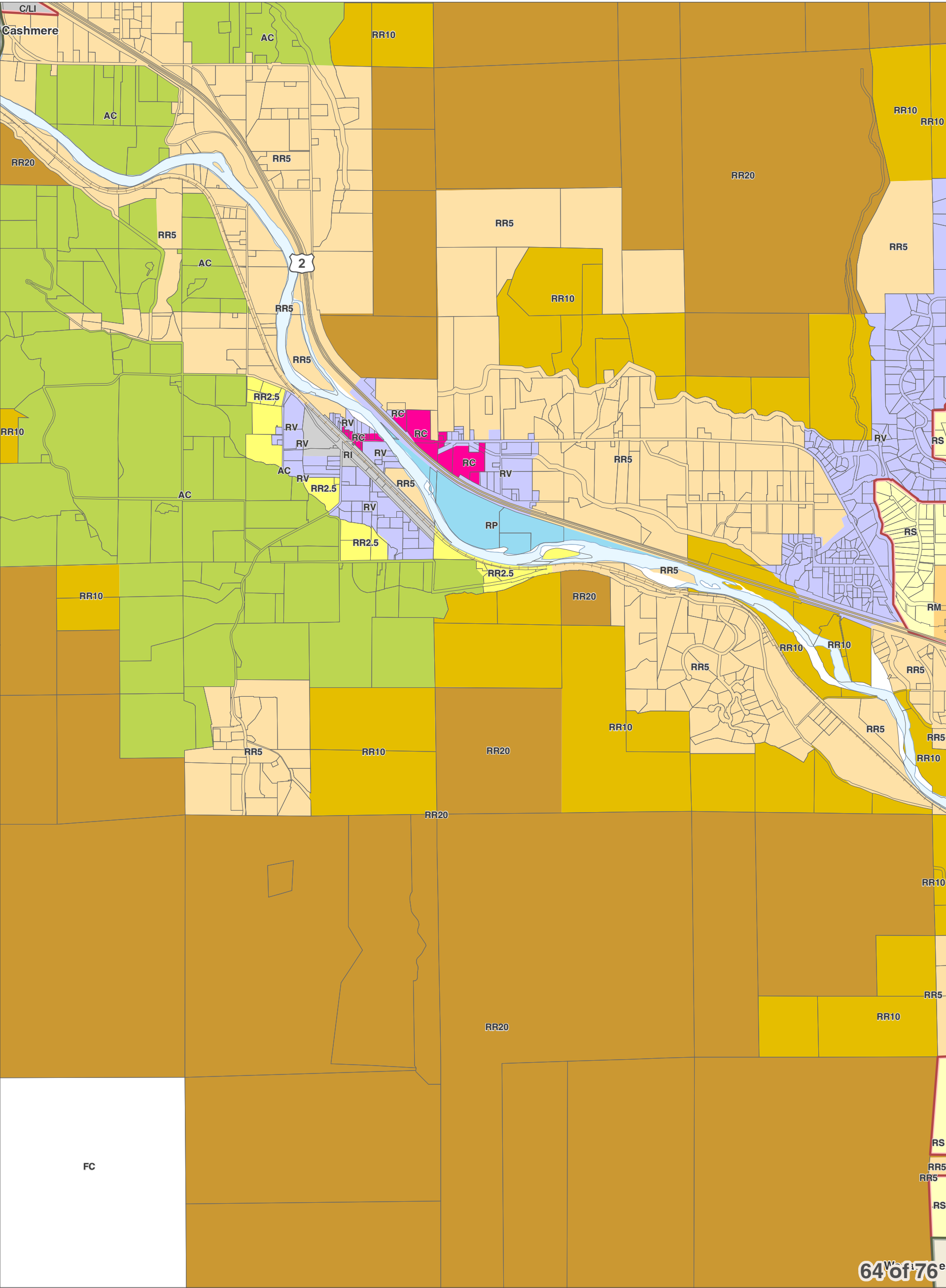
0 0.25 0.5
Miles
1 inch = 2,000 feet

December 15, 2017
Data: Chelan County, WSDOT

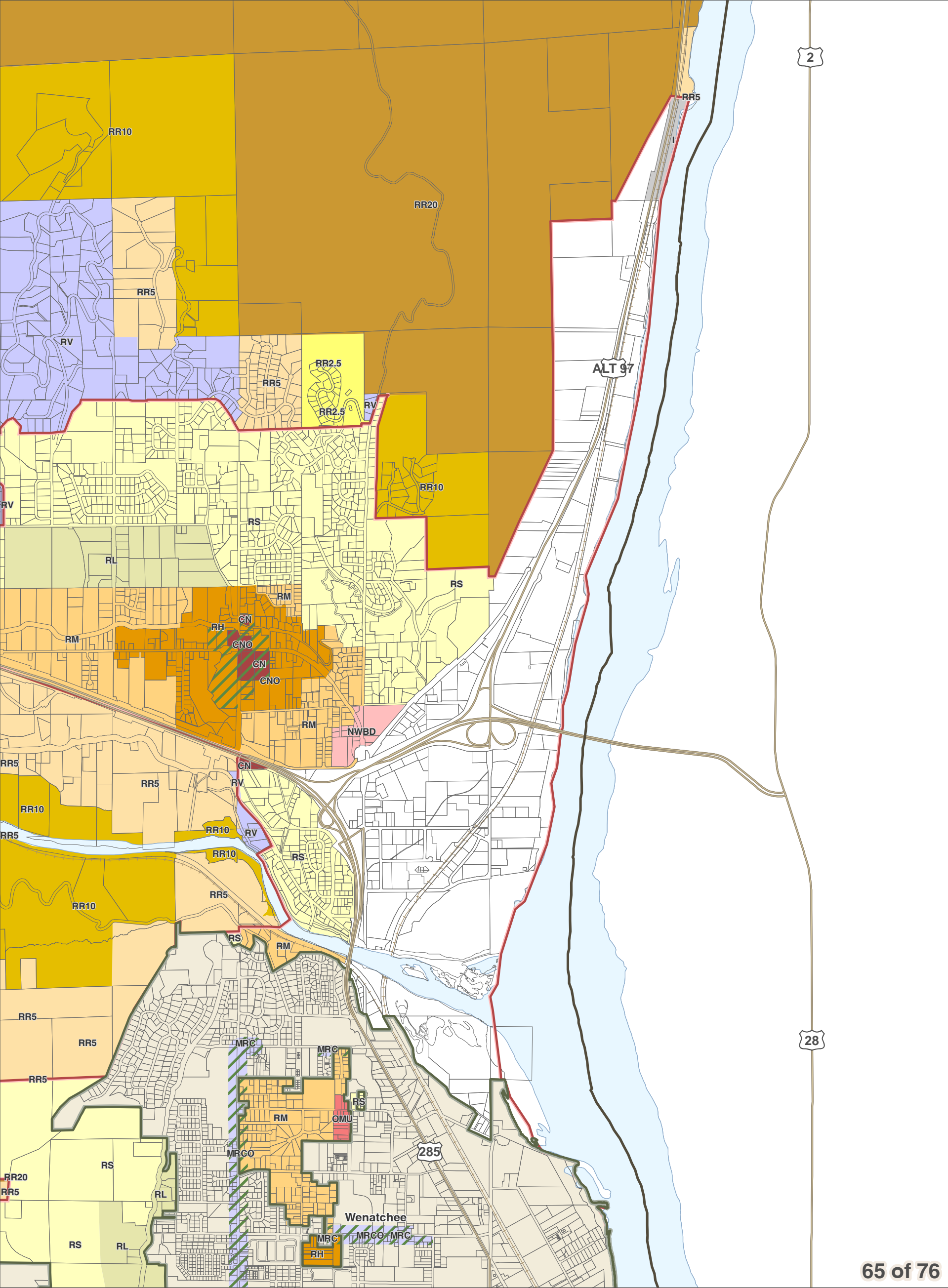


Area of Interest in Red

Chelan County Zoning



Chelan County Zoning



- City Boundaries
- Urban Growth Areas
- County Boundary
- Highways
- Railroads
- Lakes
- Rivers & Streams

DISCLAIMER: The County makes no warranty, expressed or implied, concerning the data's content, accuracy, currency or completeness, or concerning the results to be obtained from queries or use of the data. All data is expressly provided "as is" and "with all faults". The County makes no warranty of fitness for a particular purpose, and no representation as to the quality of any data. The requester shall have no remedy at law or equity against the County in case the data provided is inaccurate, incomplete or otherwise defective in any way. The Administrator may modify information as necessary per CCC 11.06.



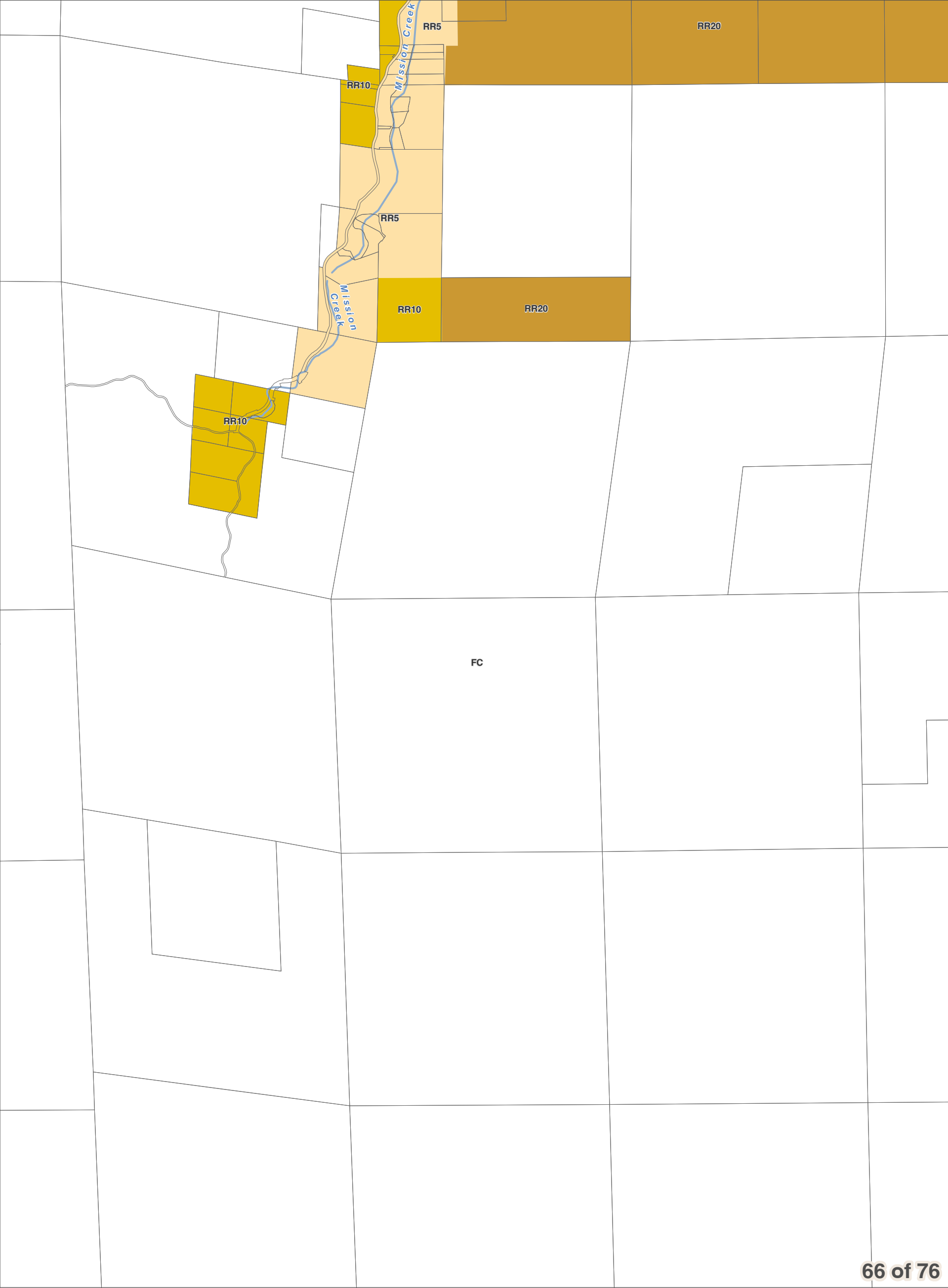
0 0.25 0.5
Miles
1 inch = 2,000 feet

December 15, 2017
Data: Chelan County, WSDOT



Area of
Interest
in Red

Chelan County Zoning



- City Boundaries
- Urban Growth Areas
- County Boundary
- Highways
- Railroads
- Lakes
- Rivers & Streams

DISCLAIMER: The County makes no warranty, expressed or implied, concerning the data's content, accuracy, currency or completeness, or concerning the results to be obtained from queries or use of the data. All data is expressly provided "as is" and "with all faults". The County makes no warranty of fitness for a particular purpose, and no representation as to the quality of any data. The requester shall have no remedy at law or equity against the County in case the data provided is inaccurate, incomplete or otherwise defective in any way. The Administrator may modify information as necessary per CCC 11.06.

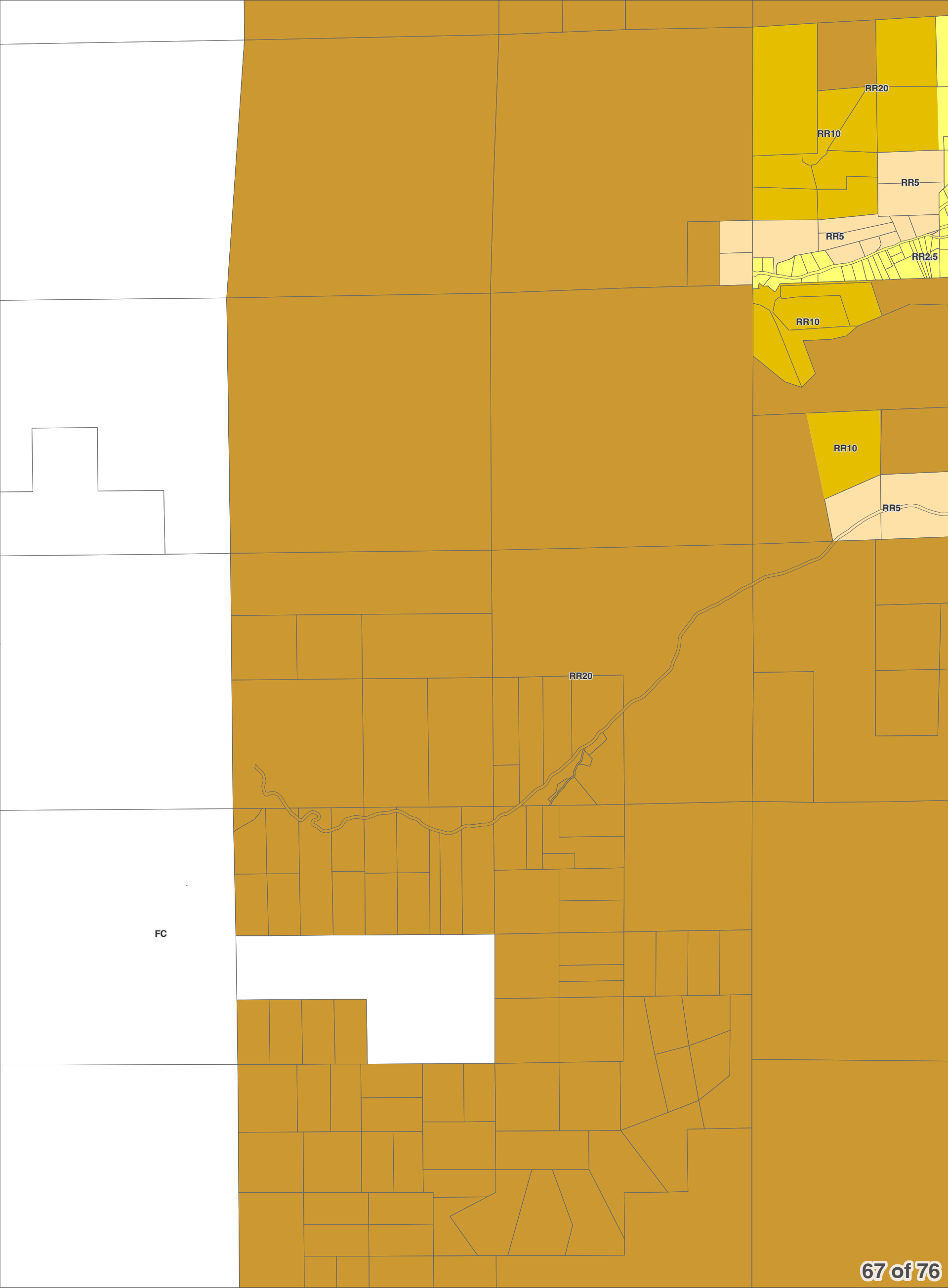


0 0.25 0.5
Miles
1 inch = 2,000 feet

December 15, 2017
Data: Chelan County, WSDOT



Chelan County Zoning

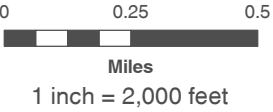


67 of 76

- City Boundaries
- Urban Growth Areas
- County Boundary
- Highways
- Railroads
- Lakes
- Rivers & Streams

Chelan County Official Zoning Map
Resolution 2017-119

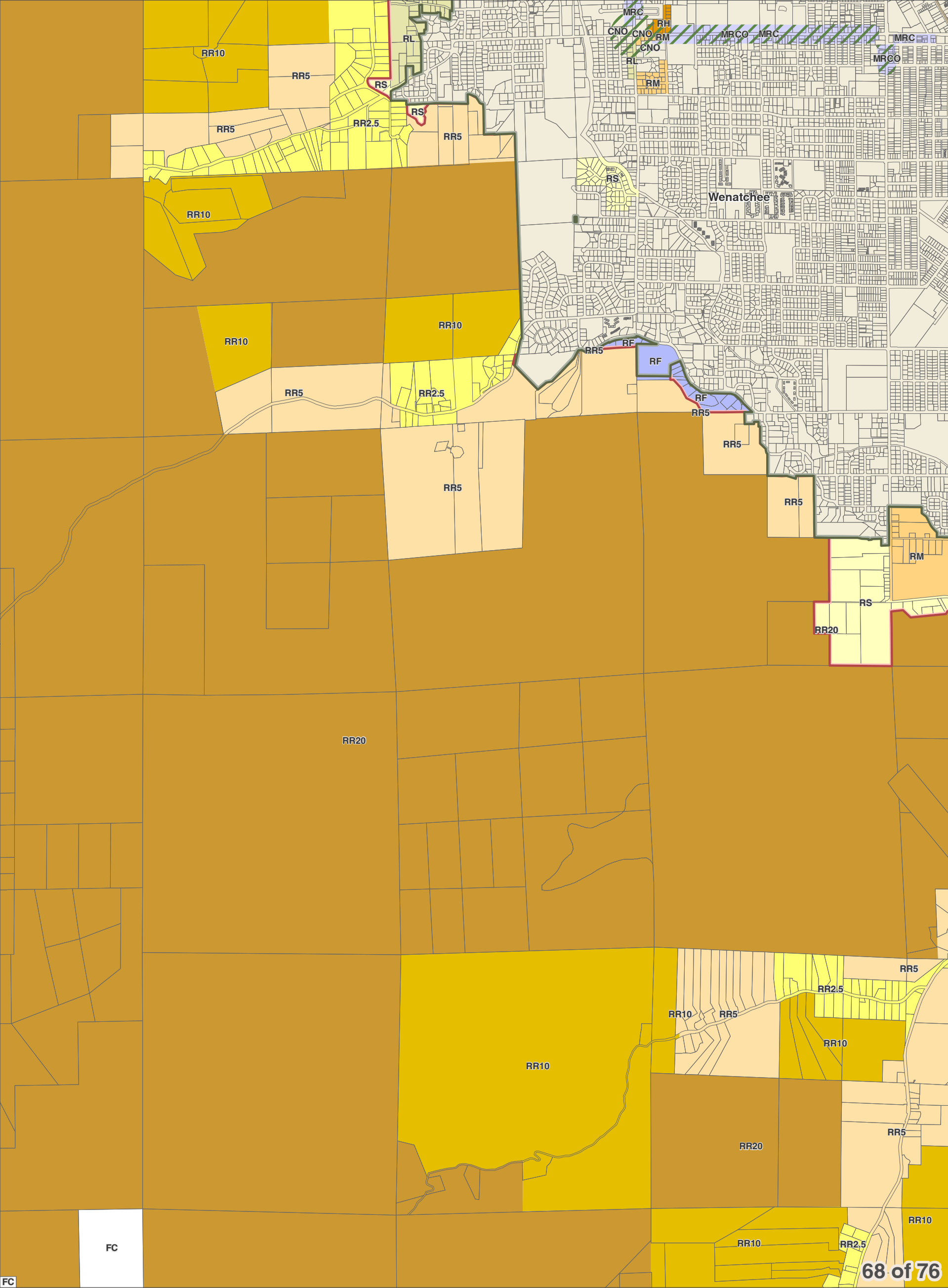
DISCLAIMER: The County makes no warranty, expressed or implied, concerning the data's content, accuracy, currency or completeness, or concerning the results to be obtained from queries or use of the data. All data is expressly provided "as is" and "with all faults". The County makes no warranty of fitness for a particular purpose, and no representation as to the quality of any data. The requester shall have no remedy at law or equity against the County in case the data provided is inaccurate, incomplete or otherwise defective in any way. The Administrator may modify information as necessary per CCC 11.06.



December 15, 2017
Data: Chelan County, WSDOT

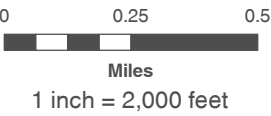


Chelan County Zoning



- City Boundaries
- Urban Growth Areas
- County Boundary
- Highways
- Railroads
- Lakes
- Rivers & Streams

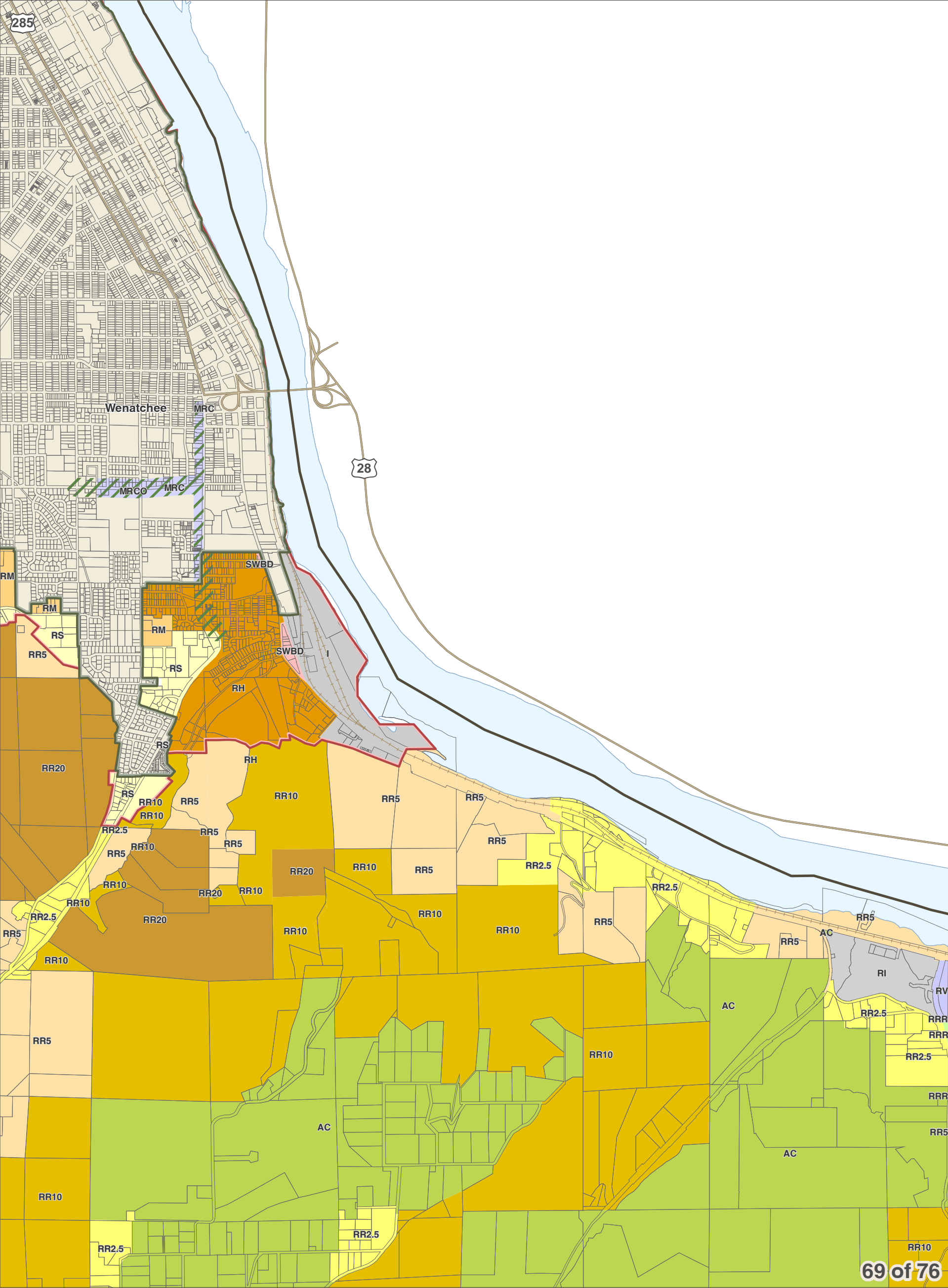
DISCLAIMER: The County makes no warranty, expressed or implied, concerning the data's content, accuracy, currency or completeness, or concerning the results to be obtained from queries or use of the data. All data is expressly provided "as is" and "with all faults". The County makes no warranty of fitness for a particular purpose, and no representation as to the quality of any data. The requester shall have no remedy at law or equity against the County in case the data provided is inaccurate, incomplete or otherwise defective in any way. The Administrator may modify information as necessary per CCC 11.06.



December 15, 2017
Data: Chelan County, WSDOT



Chelan County Zoning



- City Boundaries
- Urban Growth Areas
- County Boundary
- Highways
- Railroads
- Lakes
- Rivers & Streams

DISCLAIMER: The County makes no warranty, expressed or implied, concerning the data's content, accuracy, currency or completeness, or concerning the results to be obtained from queries or use of the data. All data is expressly provided "as is" and "with all faults". The County makes no warranty of fitness for a particular purpose, and no representation as to the quality of any data. The requester shall have no remedy at law or equity against the County in case the data provided is inaccurate, incomplete or otherwise defective in any way. The Administrator may modify information as necessary per CCC 11.06.



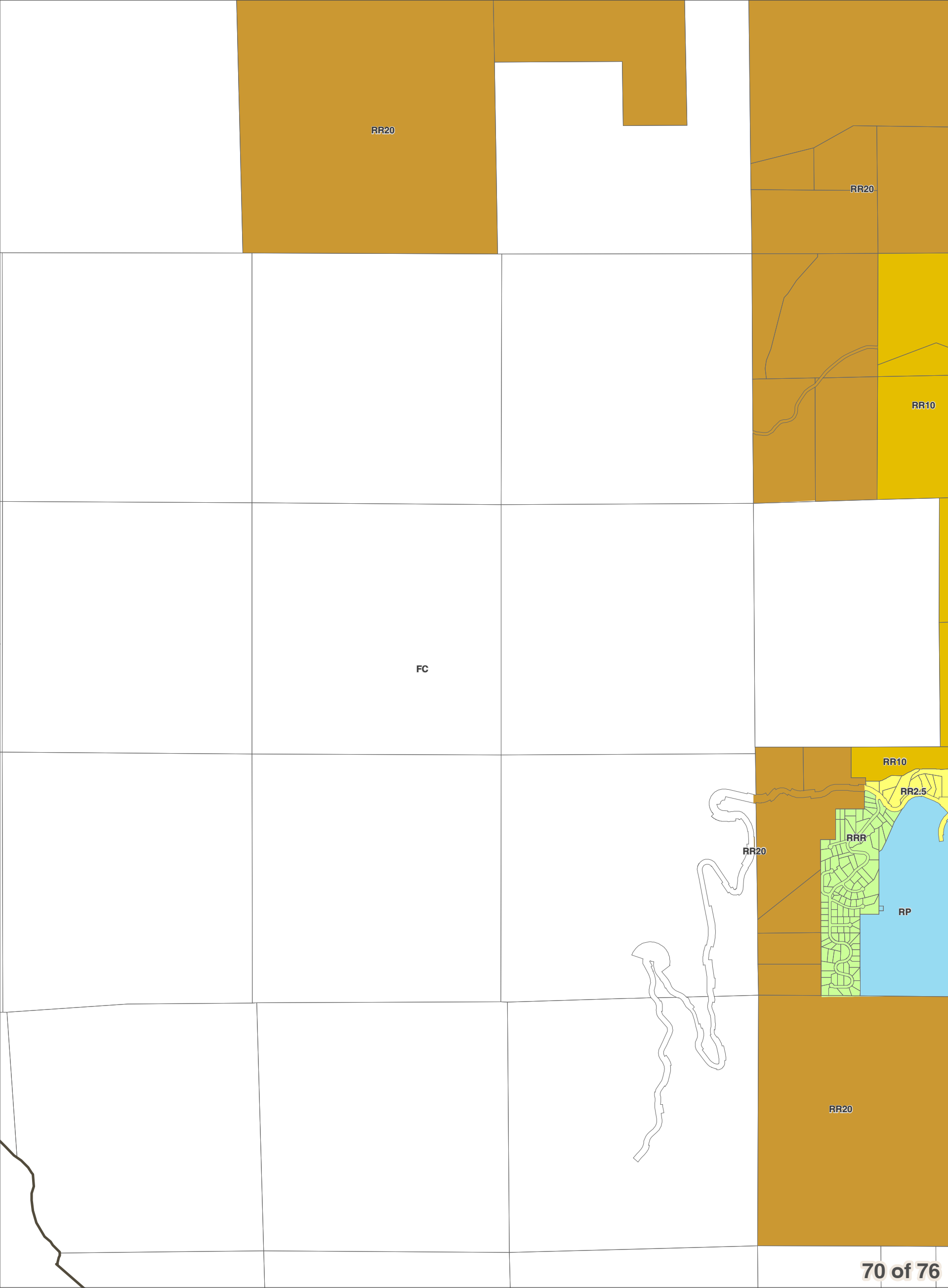
0 0.25 0.5
Miles
1 inch = 2,000 feet

December 15, 2017
Data: Chelan County, WSDOT



Area of
Interest
in Red

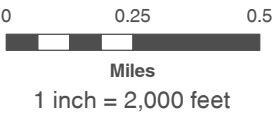
Chelan County Zoning



- City Boundaries
- Urban Growth Areas
- County Boundary
- Highways
- Railroads
- Lakes
- Rivers & Streams

Chelan County Official Zoning Map
Resolution 2017-119

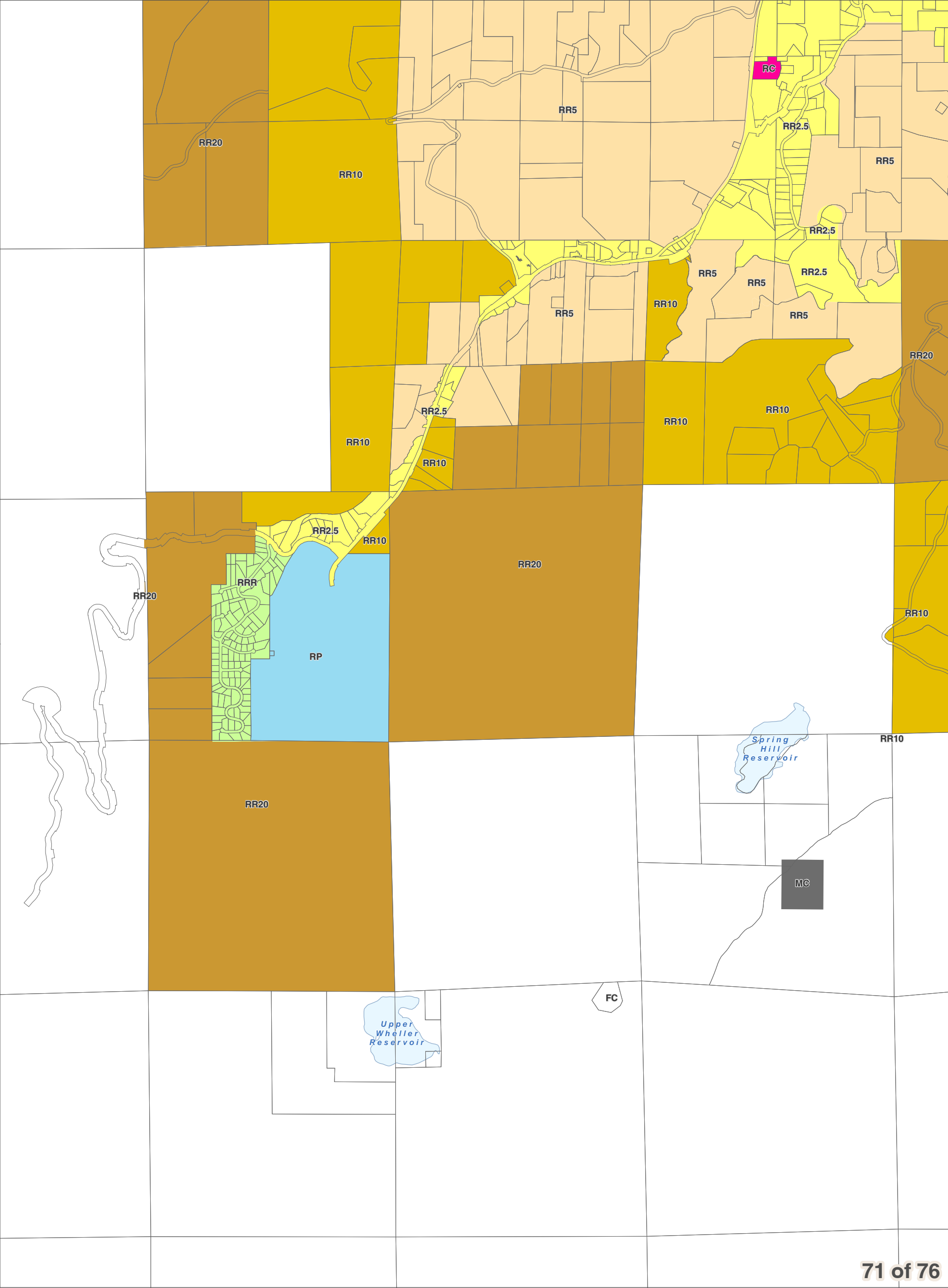
DISCLAIMER: The County makes no warranty, expressed or implied, concerning the data's content, accuracy, currency or completeness, or concerning the results to be obtained from queries or use of the data. All data is expressly provided "as is" and "with all faults". The County makes no warranty of fitness for a particular purpose, and no representation as to the quality of any data. The requester shall have no remedy at law or equity against the County in case the data provided is inaccurate, incomplete or otherwise defective in any way. The Administrator may modify information as necessary per CCC 11.06.



December 15, 2017
Data: Chelan County, WSDOT



Chelan County Zoning



- City Boundaries
- Urban Growth Areas
- County Boundary
- Highways
- Railroads
- Lakes
- Rivers & Streams

DISCLAIMER: The County makes no warranty, expressed or implied, concerning the data's content, accuracy, currency or completeness, or concerning the results to be obtained from queries or use of the data. All data is expressly provided "as is" and "with all faults". The County makes no warranty of fitness for a particular purpose, and no representation as to the quality of any data. The requester shall have no remedy at law or equity against the County in case the data provided is inaccurate, incomplete or otherwise defective in any way. The Administrator may modify information as necessary per CCC 11.06.



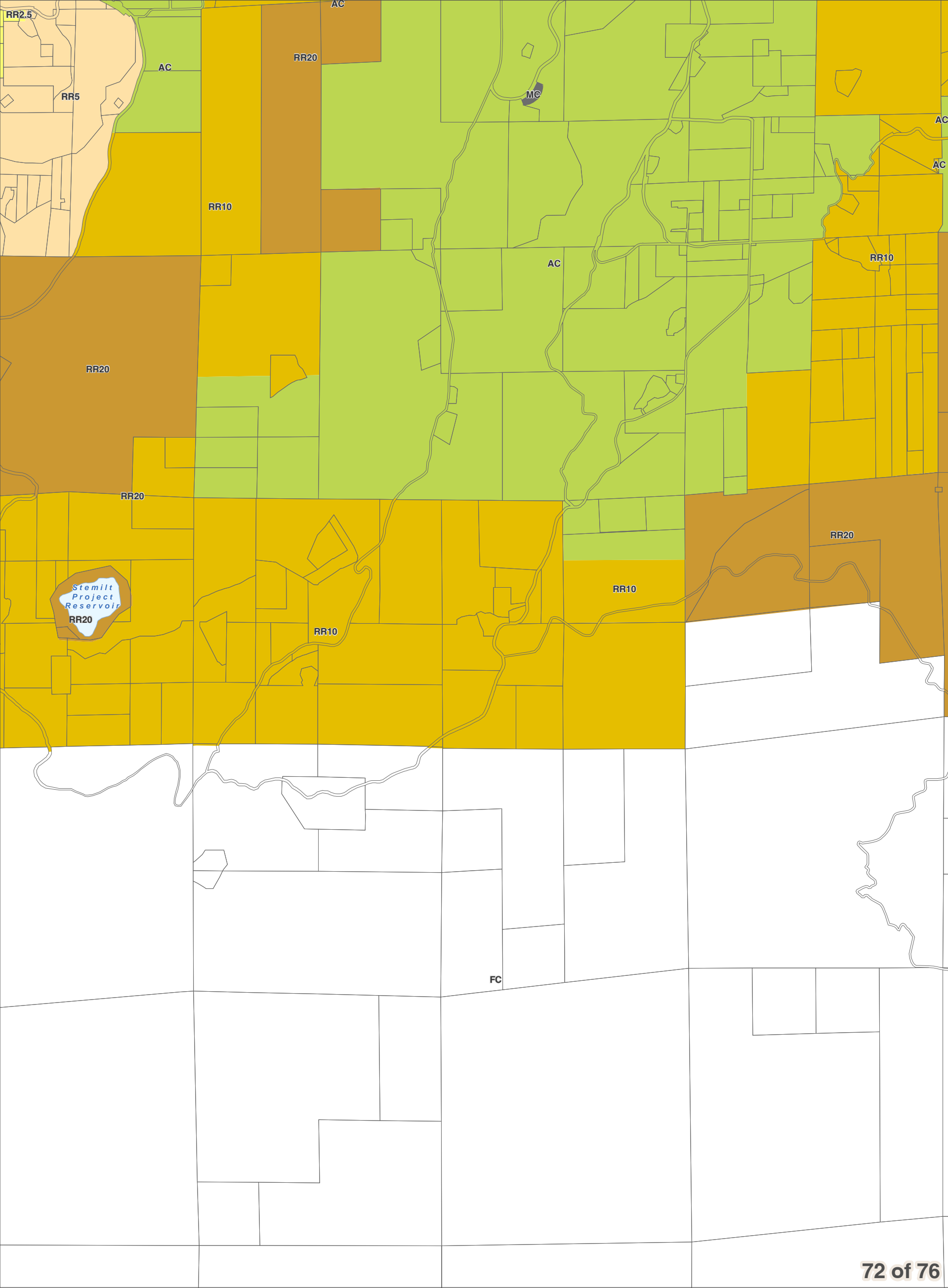
0 0.25 0.5
Miles
1 inch = 2,000 feet

December 15, 2017
Data: Chelan County, WSDOT



Area of
Interest
in Red

Chelan County Zoning



- City Boundaries
- Urban Growth Areas
- County Boundary
- Highways
- Railroads
- Lakes
- Rivers & Streams

DISCLAIMER: The County makes no warranty, expressed or implied, concerning the data's content, accuracy, currency or completeness, or concerning the results to be obtained from queries or use of the data. All data is expressly provided "as is" and "with all faults". The County makes no warranty of fitness for a particular purpose, and no representation as to the quality of any data. The requester shall have no remedy at law or equity against the County in case the data provided is inaccurate, incomplete or otherwise defective in any way. The Administrator may modify information as necessary per CCC 11.06.



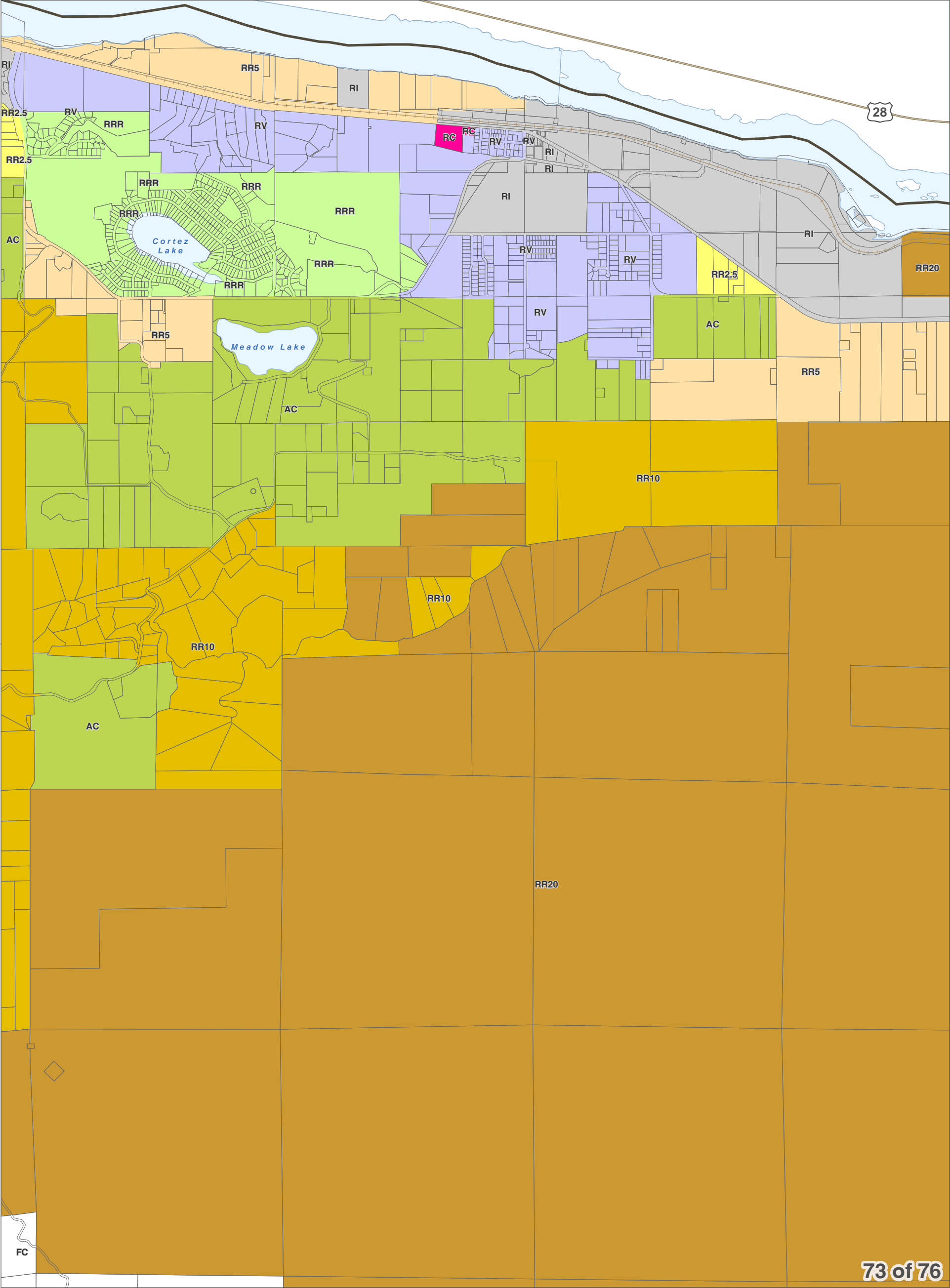
0 0.25 0.5
Miles
1 inch = 2,000 feet

December 15, 2017
Data: Chelan County, WSDOT



Area of Interest in Red

Chelan County Zoning



- City Boundaries
- Urban Growth Areas
- County Boundary
- Highways
- Railroads
- Lakes
- Rivers & Streams

DISCLAIMER: The County makes no warranty, expressed or implied, concerning the data's content, accuracy, currency or completeness, or concerning the results to be obtained from queries or use of the data. All data is expressly provided "as is" and "with all faults". The County makes no warranty of fitness for a particular purpose, and no representation as to the quality of any data. The requester shall have no remedy at law or equity against the County in case the data provided is inaccurate, incomplete or otherwise defective in any way. The Administrator may modify information as necessary per CCC 11.06.

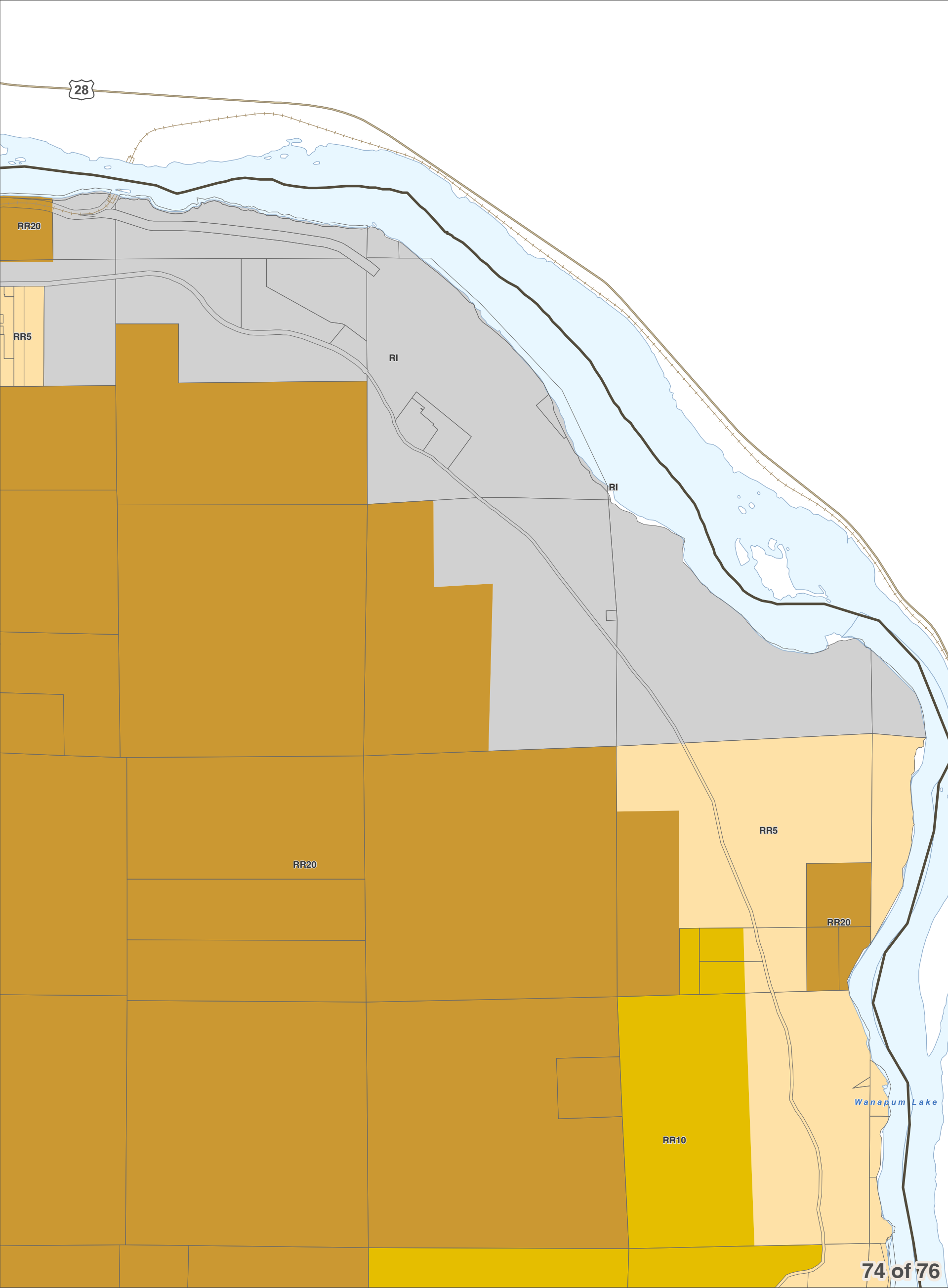


0 0.25 0.5
Miles
1 inch = 2,000 feet

December 15, 2017
Data: Chelan County, WSDOT



Chelan County Zoning



- City Boundaries
- Urban Growth Areas
- County Boundary
- Highways
- Railroads
- Lakes
- Rivers & Streams

DISCLAIMER: The County makes no warranty, expressed or implied, concerning the data's content, accuracy, currency or completeness, or concerning the results to be obtained from queries or use of the data. All data is expressly provided "as is" and "with all faults". The County makes no warranty of fitness for a particular purpose, and no representation as to the quality of any data. The requester shall have no remedy at law or equity against the County in case the data provided is inaccurate, incomplete or otherwise defective in any way. The Administrator may modify information as necessary per CCC 11.06.

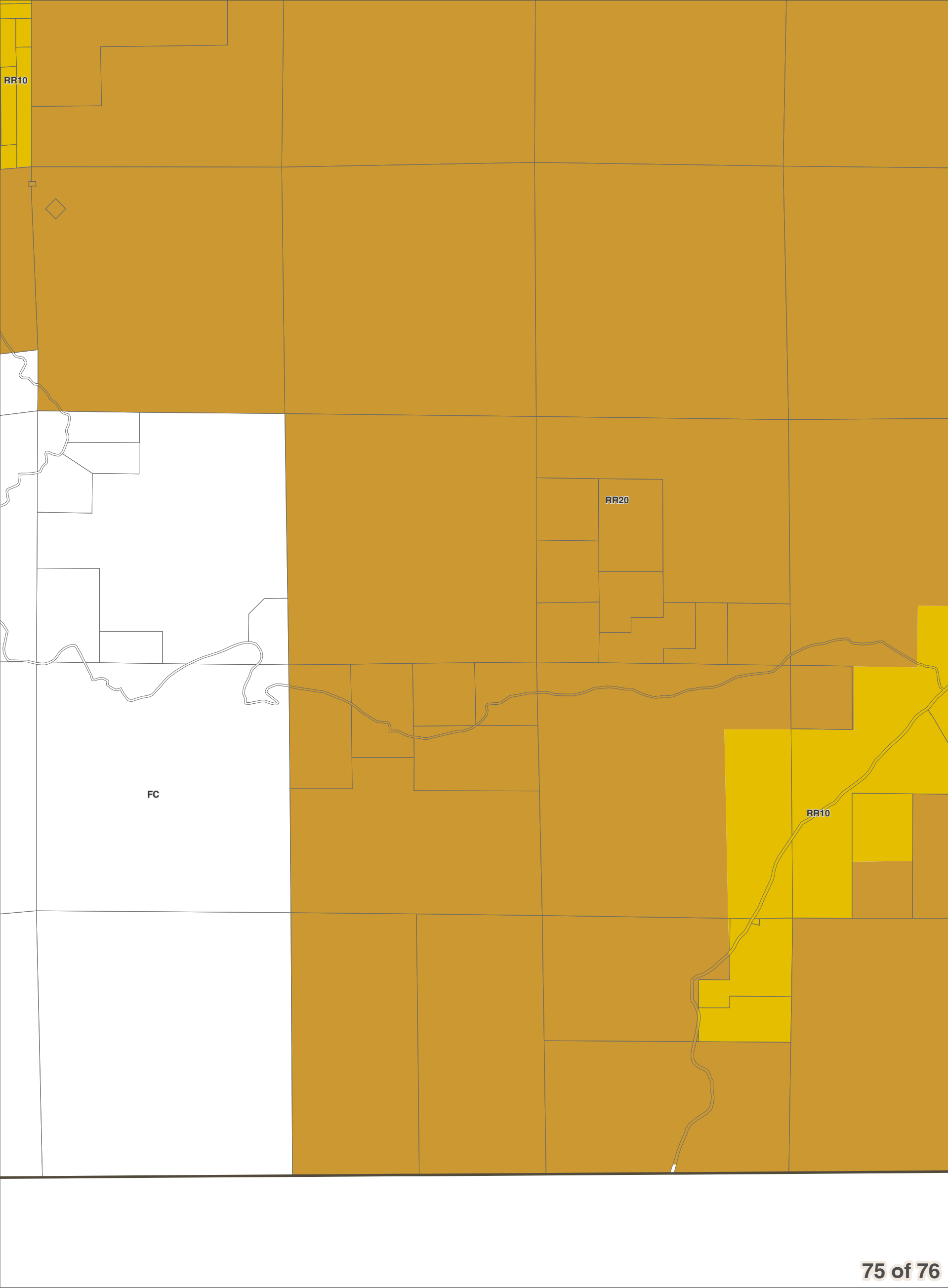


0 0.25 0.5
Miles
1 inch = 2,000 feet

December 15, 2017
Data: Chelan County, WSDOT



Chelan County Zoning



- City Boundaries
- Urban Growth Areas
- County Boundary
- Highways
- Railroads
- Lakes
- Rivers & Streams

Chelan County Official Zoning Map
Resolution 2017-119

DISCLAIMER: The County makes no warranty, expressed or implied, concerning the data's content, accuracy, currency or completeness, or concerning the results to be obtained from queries or use of the data. All data is expressly provided "as is" and "with all faults". The County makes no warranty of fitness for a particular purpose, and no representation as to the quality of any data. The requester shall have no remedy at law or equity against the County in case the data provided is inaccurate, incomplete or otherwise defective in any way. The Administrator may modify information as necessary per CCC 11.06.



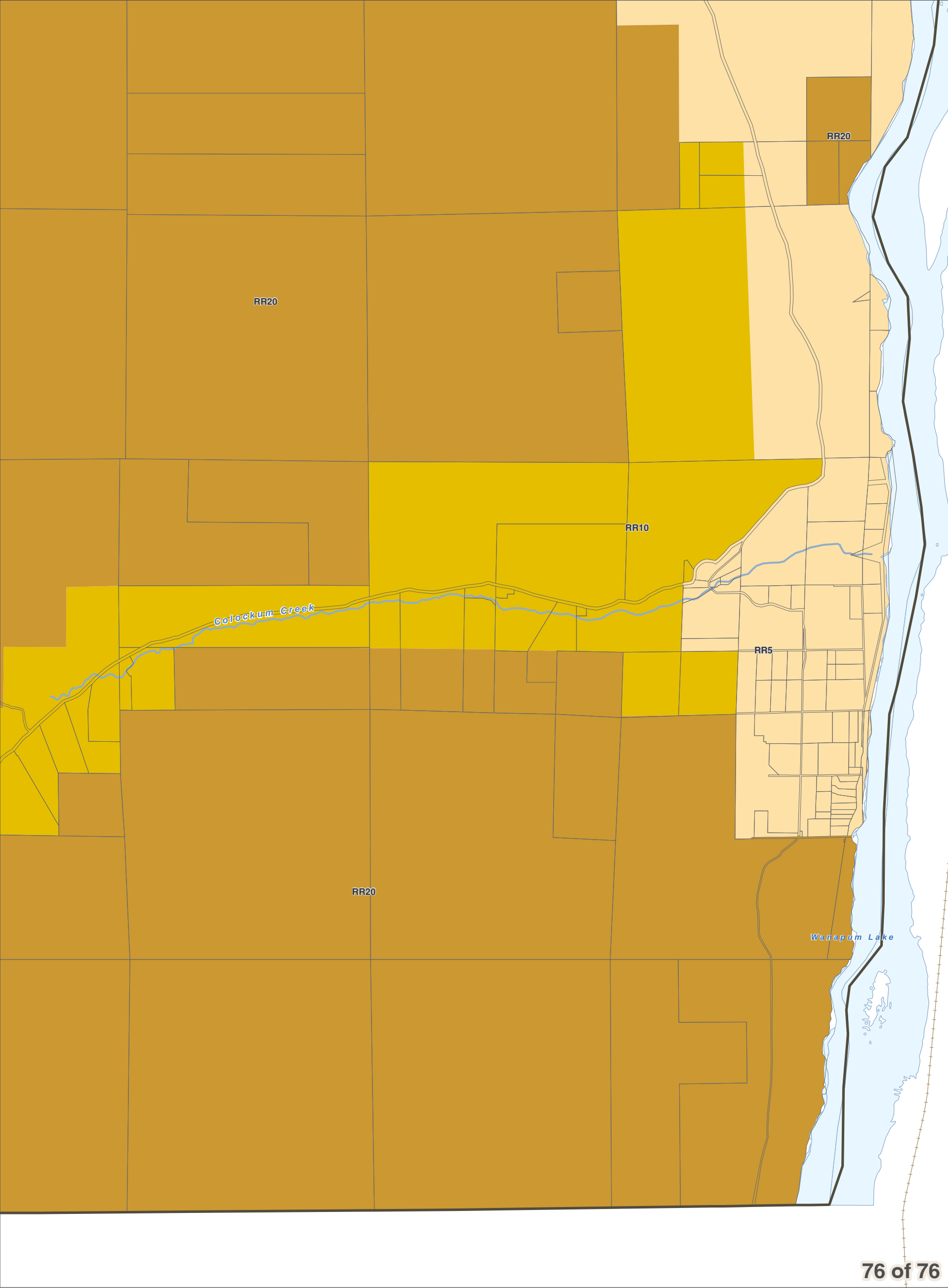
0 0.25 0.5
Miles
1 inch = 2,000 feet

December 15, 2017
Data: Chelan County, WSDOT



Area of
Interest
in Red

Chelan County Zoning



- City Boundaries
- Urban Growth Areas
- County Boundary
- Highways
- Railroads
- Lakes
- Rivers & Streams

DISCLAIMER: The County makes no warranty, expressed or implied, concerning the data's content, accuracy, currency or completeness, or concerning the results to be obtained from queries or use of the data. All data is expressly provided "as is" and "with all faults". The County makes no warranty of fitness for a particular purpose, and no representation as to the quality of any data. The requester shall have no remedy at law or equity against the County in case the data provided is inaccurate, incomplete or otherwise defective in any way. The Administrator may modify information as necessary per CCC 11.06.



0 0.25 0.5
Miles
1 inch = 2,000 feet

December 15, 2017
Data: Chelan County, WSDOT



Area of
Interest
in Red